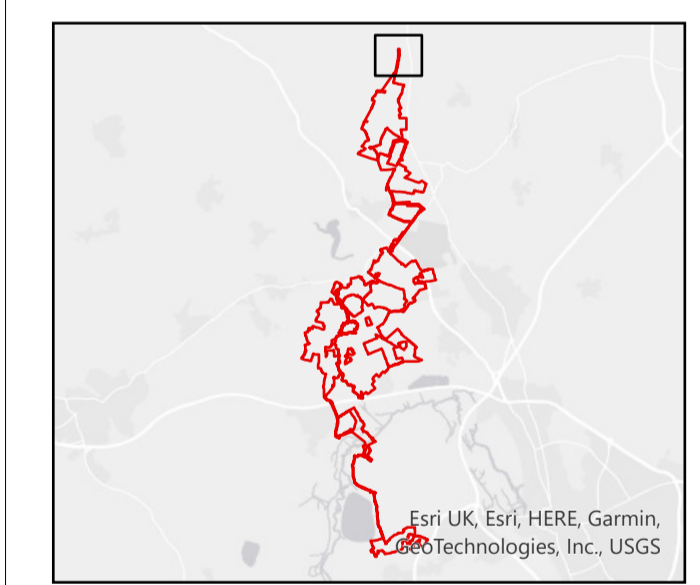


**Legend**  
 Order Limits



Date created: NOV 2024  
 Created by: JM  
 Checked by: CL  
 Doc no: 12426-0191-01  
 Scale @ A1: 1:2,500  
 Datum: OSGB 1936  
 Projection: British National Grid

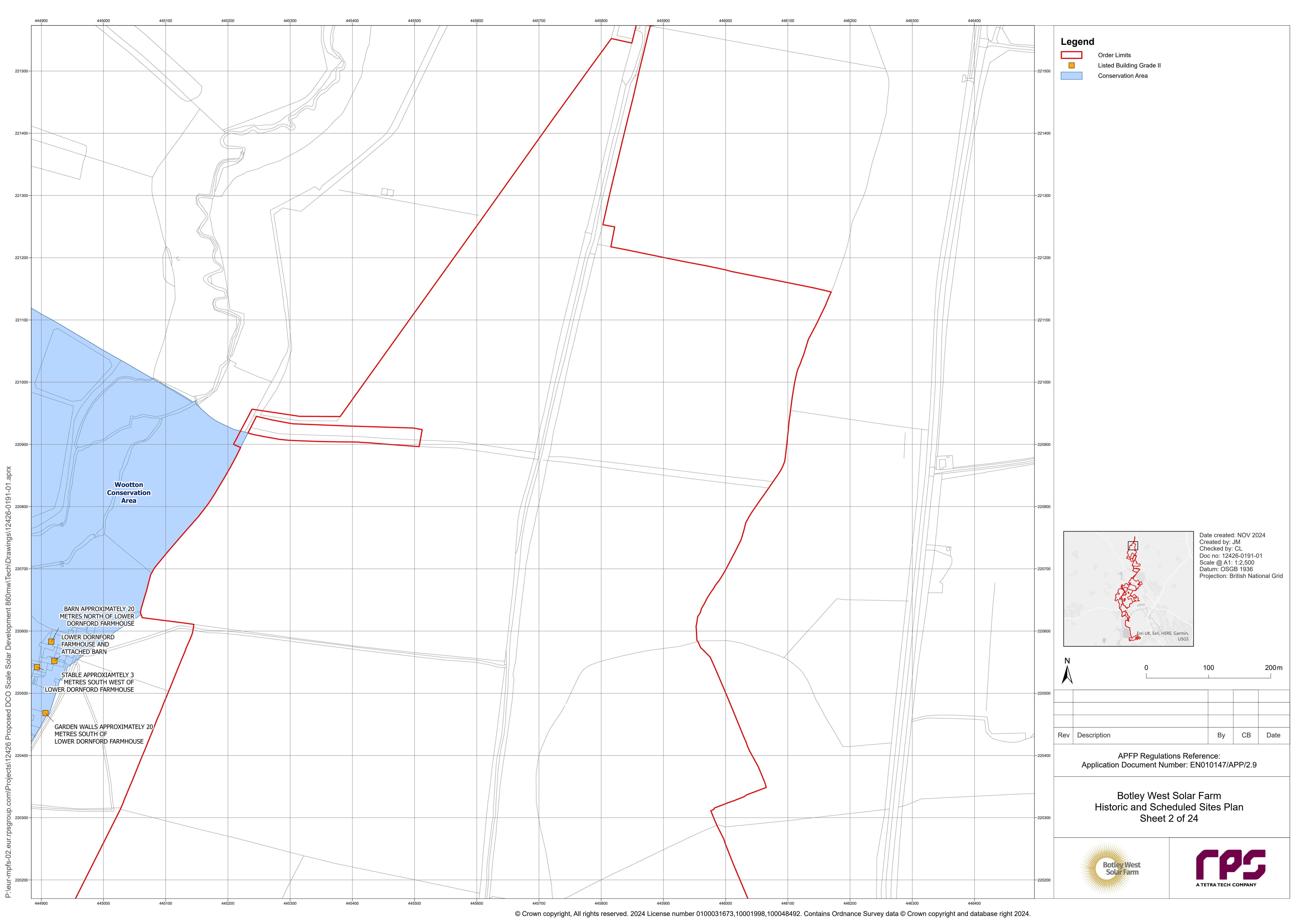


Rev	Description	By	CB	Date

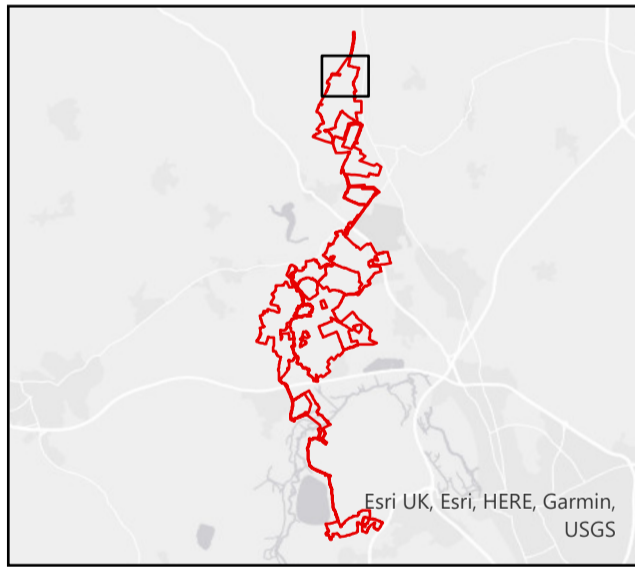
APFP Regulations Reference:  
 Application Document Number: EN010147/APP/2.9

**Botley West Solar Farm**  
 Historic and Scheduled Sites Plan  
 Sheet 1 of 24





- Legend**
- Order Limits
  - Listed Building Grade II
  - Conservation Area



Date created: NOV 2024  
 Created by: JM  
 Checked by: CL  
 Doc no: 12426-0191-01  
 Scale @ A1: 1:2,500  
 Datum: OSGB 1936  
 Projection: British National Grid

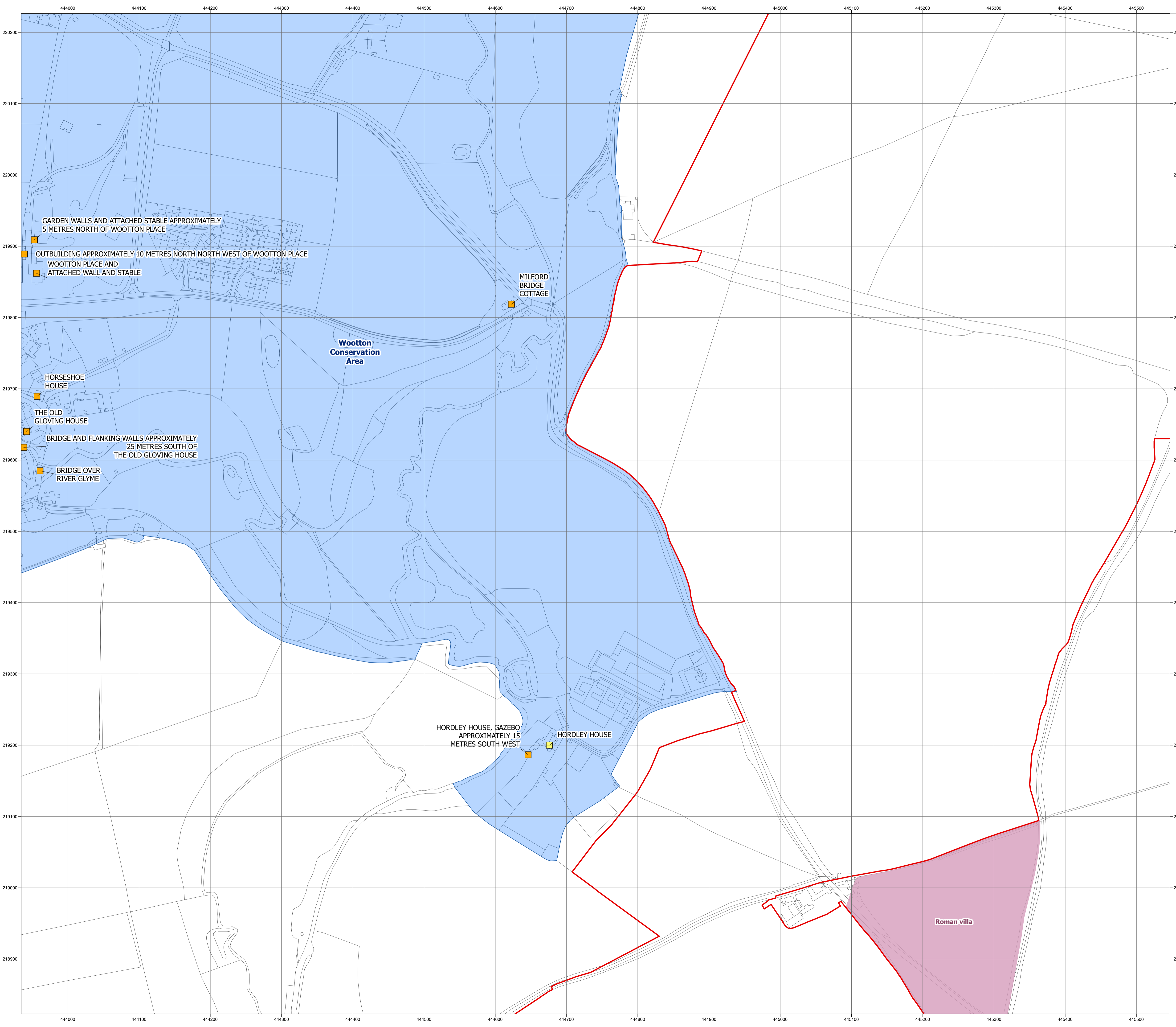


Rev	Description	By	CB	Date

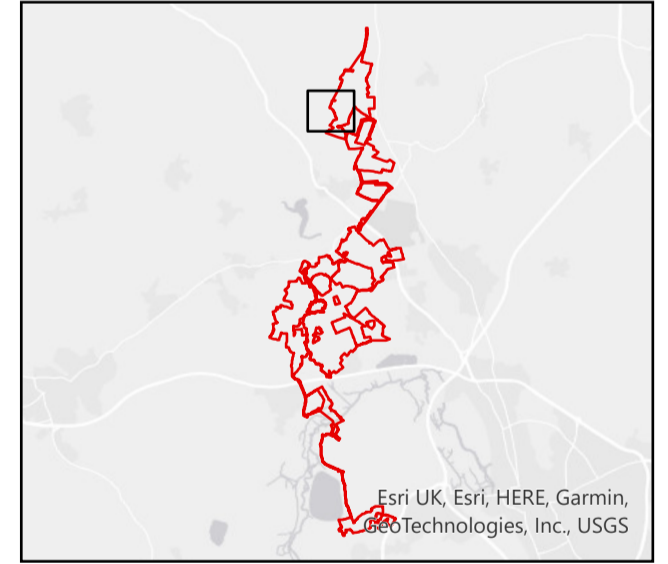
APFP Regulations Reference:  
 Application Document Number: EN010147/APP/2.9

**Botley West Solar Farm  
 Historic and Scheduled Sites Plan  
 Sheet 2 of 24**





- Legend**
- Order Limits
  - Listed Building Grade II\*
  - Listed Building Grade II
  - Conservation Area
  - Scheduled Monument



Date created: NOV 2024  
 Created by: JM  
 Checked by: CL  
 Doc no: 12426-0191-01  
 Scale @ A1: 1:2,500  
 Datum: OSGB 1936  
 Projection: British National Grid

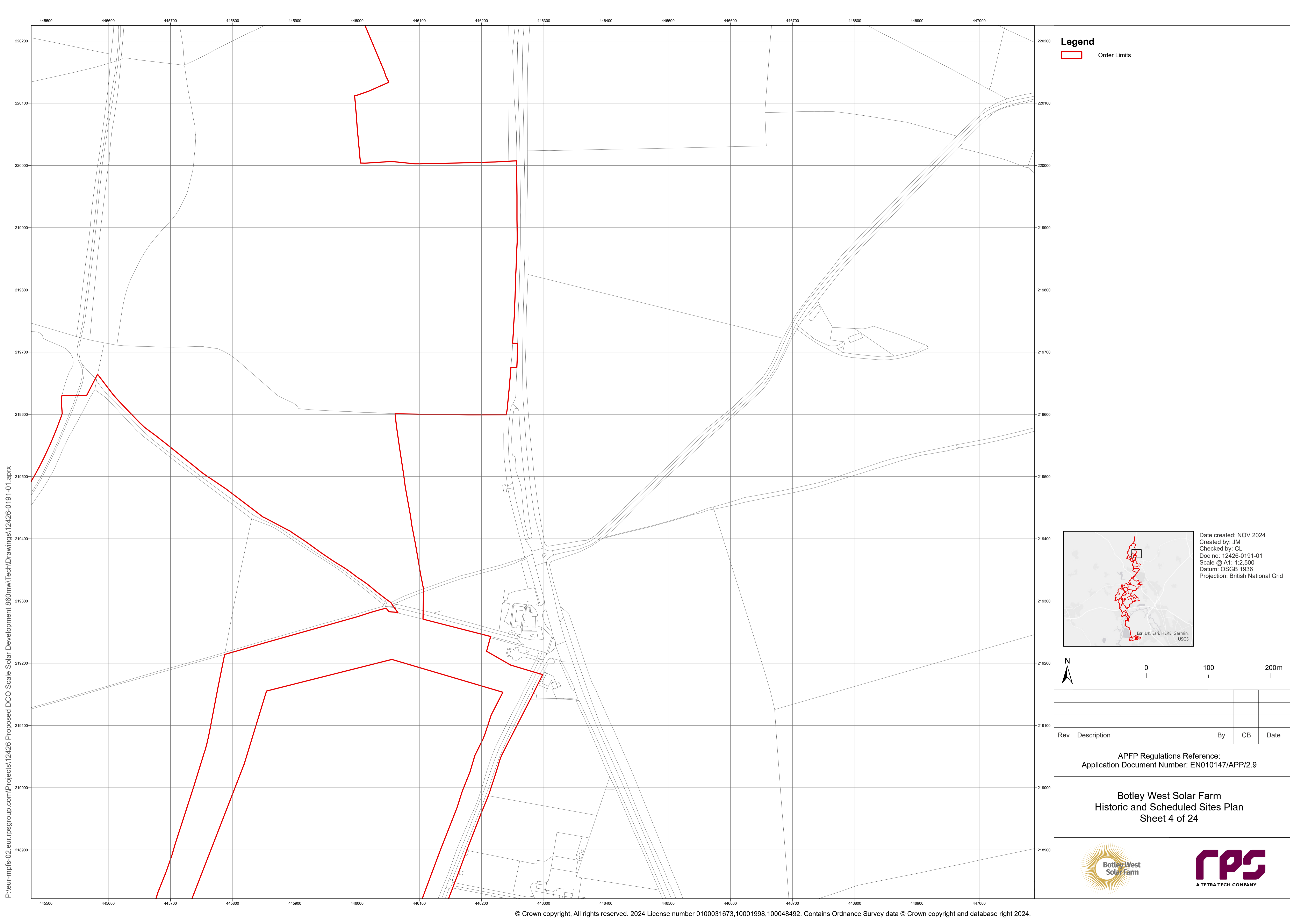


Rev	Description	By	CB	Date

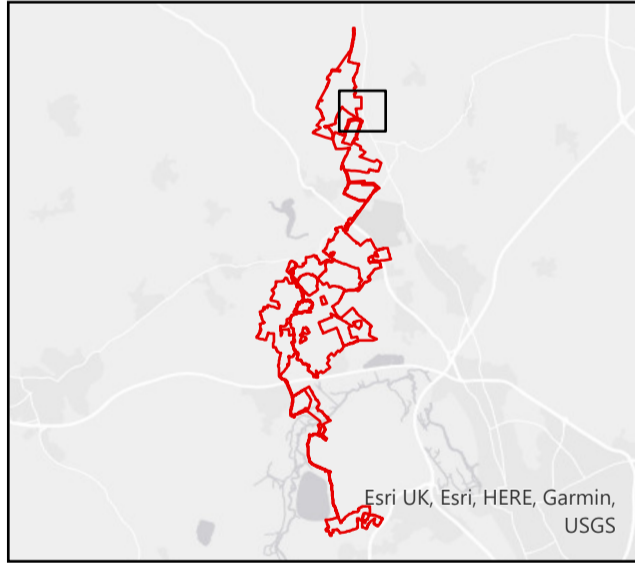
APFP Regulations Reference:  
 Application Document Number: EN010147/APP/2.9

**Botley West Solar Farm**  
 Historic and Scheduled Sites Plan  
 Sheet 3 of 24





**Legend**  
 Order Limits



Date created: NOV 2024  
 Created by: JM  
 Checked by: CL  
 Doc no: 12426-0191-01  
 Scale @ A1: 1:2,500  
 Datum: OSGB 1936  
 Projection: British National Grid

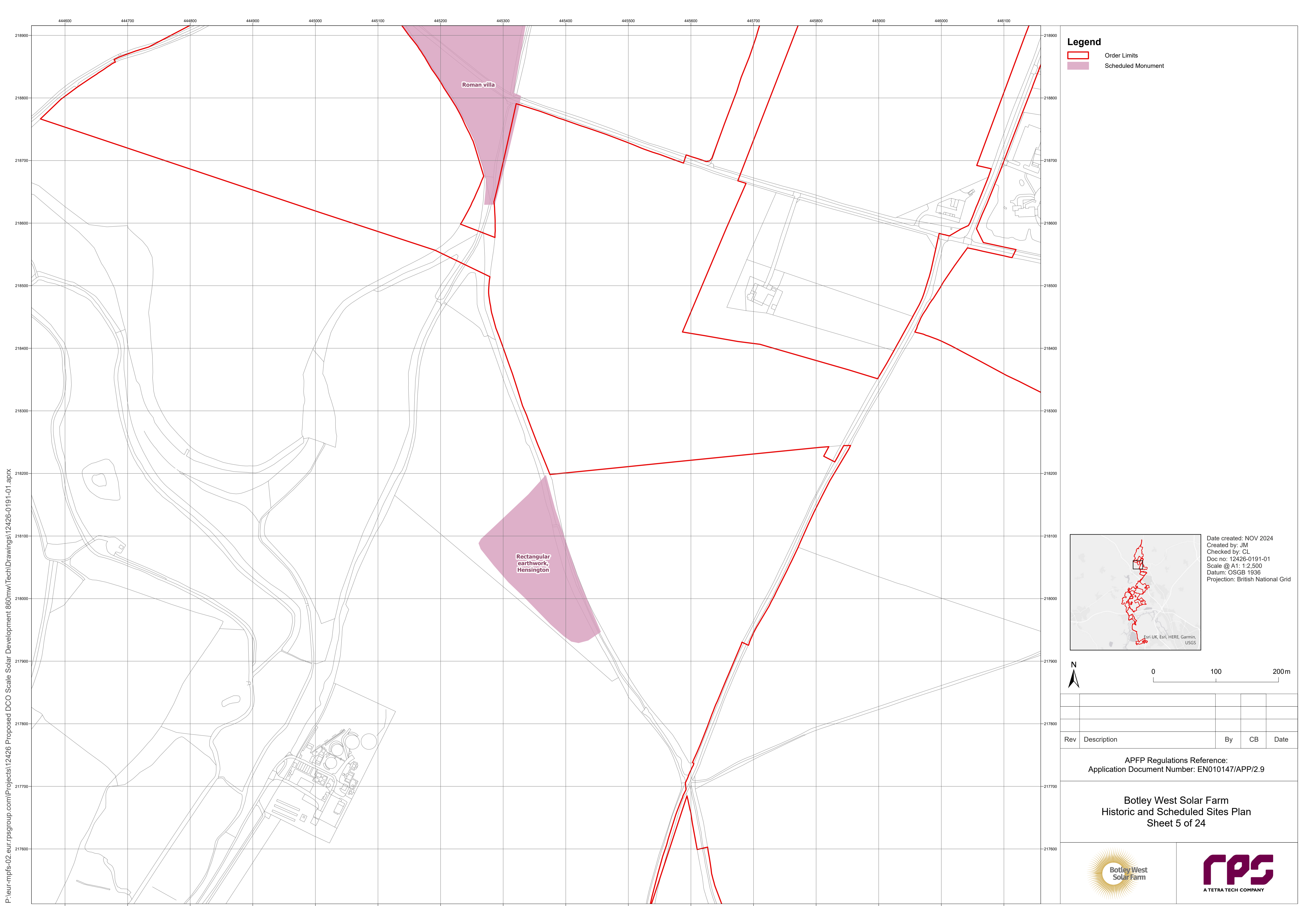


Rev	Description	By	CB	Date

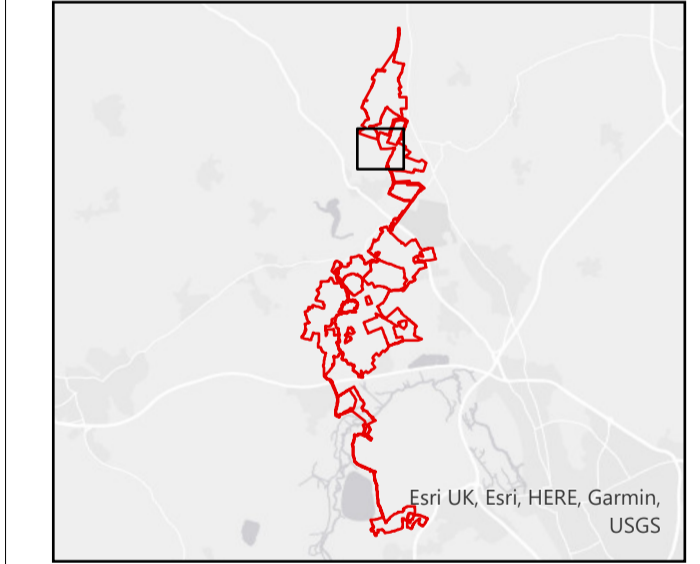
APFP Regulations Reference:  
 Application Document Number: EN010147/APP/2.9

**Botley West Solar Farm**  
 Historic and Scheduled Sites Plan  
 Sheet 4 of 24





- Legend**
- Order Limits
  - Scheduled Monument



Date created: NOV 2024  
 Created by: JM  
 Checked by: CL  
 Doc no: 12426-0191-01  
 Scale @ A1: 1:2,500  
 Datum: OSGB 1936  
 Projection: British National Grid



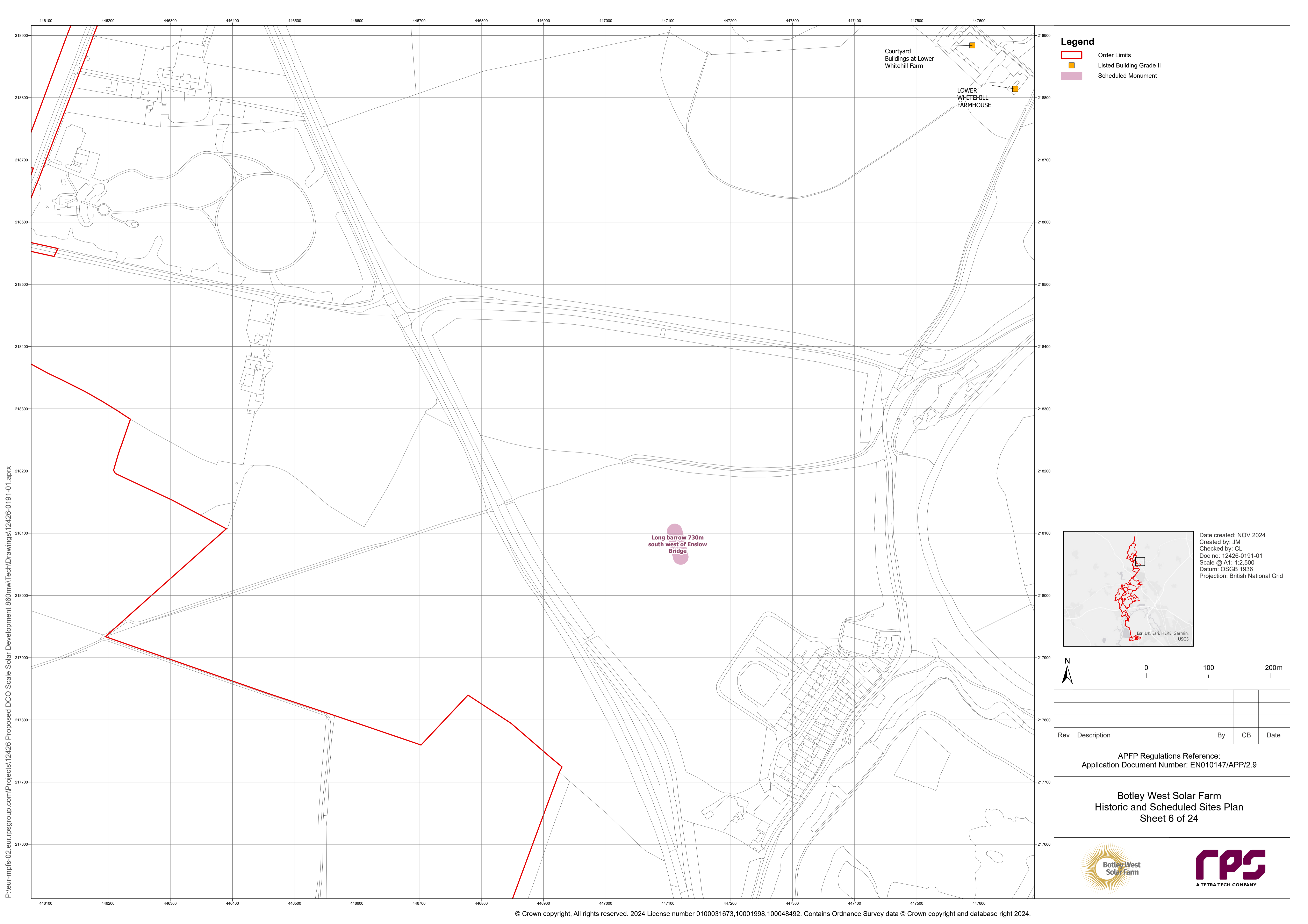
Rev	Description	By	CB	Date

APFP Regulations Reference:  
 Application Document Number: EN010147/APP/2.9

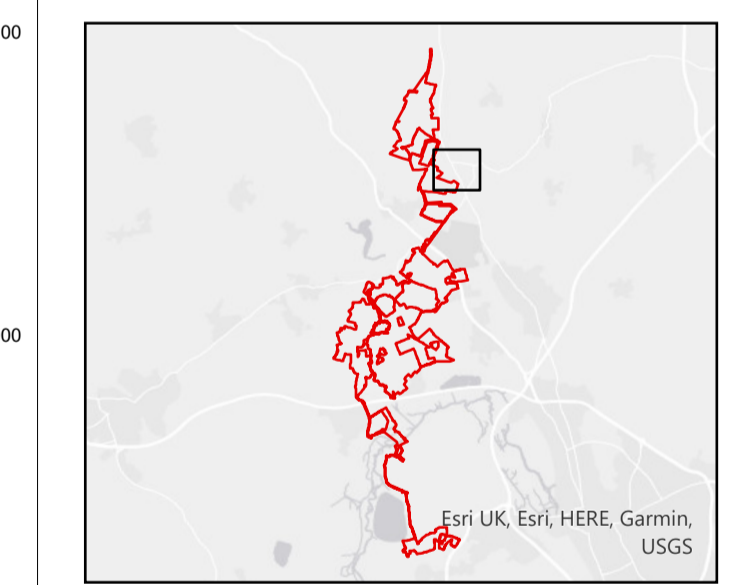
**Botley West Solar Farm  
 Historic and Scheduled Sites Plan  
 Sheet 5 of 24**



P:\eur-mpfs-02.eur.rpsgroup.com\Projects\12426 Proposed DCO Scale Solar Development\860mm\Tech\Drawings\12426-0191-01.aprx



- Legend**
- Order Limits
  - Listed Building Grade II
  - Scheduled Monument



Date created: NOV 2024  
 Created by: JM  
 Checked by: CL  
 Doc no: 12426-0191-01  
 Scale @ A1: 1:2,500  
 Datum: OSGB 1936  
 Projection: British National Grid



Rev	Description	By	CB	Date

APFP Regulations Reference:  
 Application Document Number: EN010147/APP/2.9

**Botley West Solar Farm**  
 Historic and Scheduled Sites Plan  
 Sheet 6 of 24



P:\eur-mpfs-02.eur.rpsgroup.com\Projects\12426 Proposed DCO Scale Solar Development\860mm\Tech\Drawings\12426-0191-01.aprx



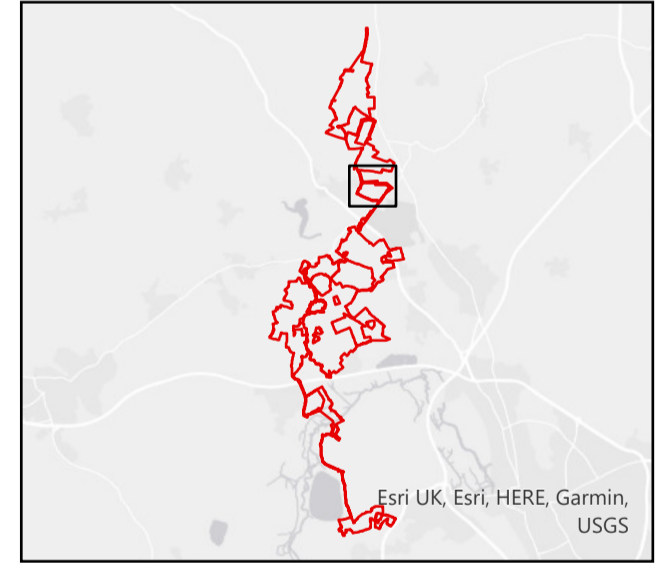
**Legend**

- Order Limits
- Listed Building Grade II
- Scheduled Monument


SHIPTON SLADE FARM, BARN  
APPROXIMATELY 50 METRES  
SOUTH WEST OF FARMHOUSE

SHIPTON SLADE  
FARMHOUSE

Blenheim Villa, a Roman  
villa and associated  
field system 200m  
north east of Little Cote



Date created: NOV 2024  
Created by: JM  
Checked by: CL  
Doc no: 12426-0191-01  
Scale @ A1: 1:2,500  
Datum: OSGB 1936  
Projection: British National Grid



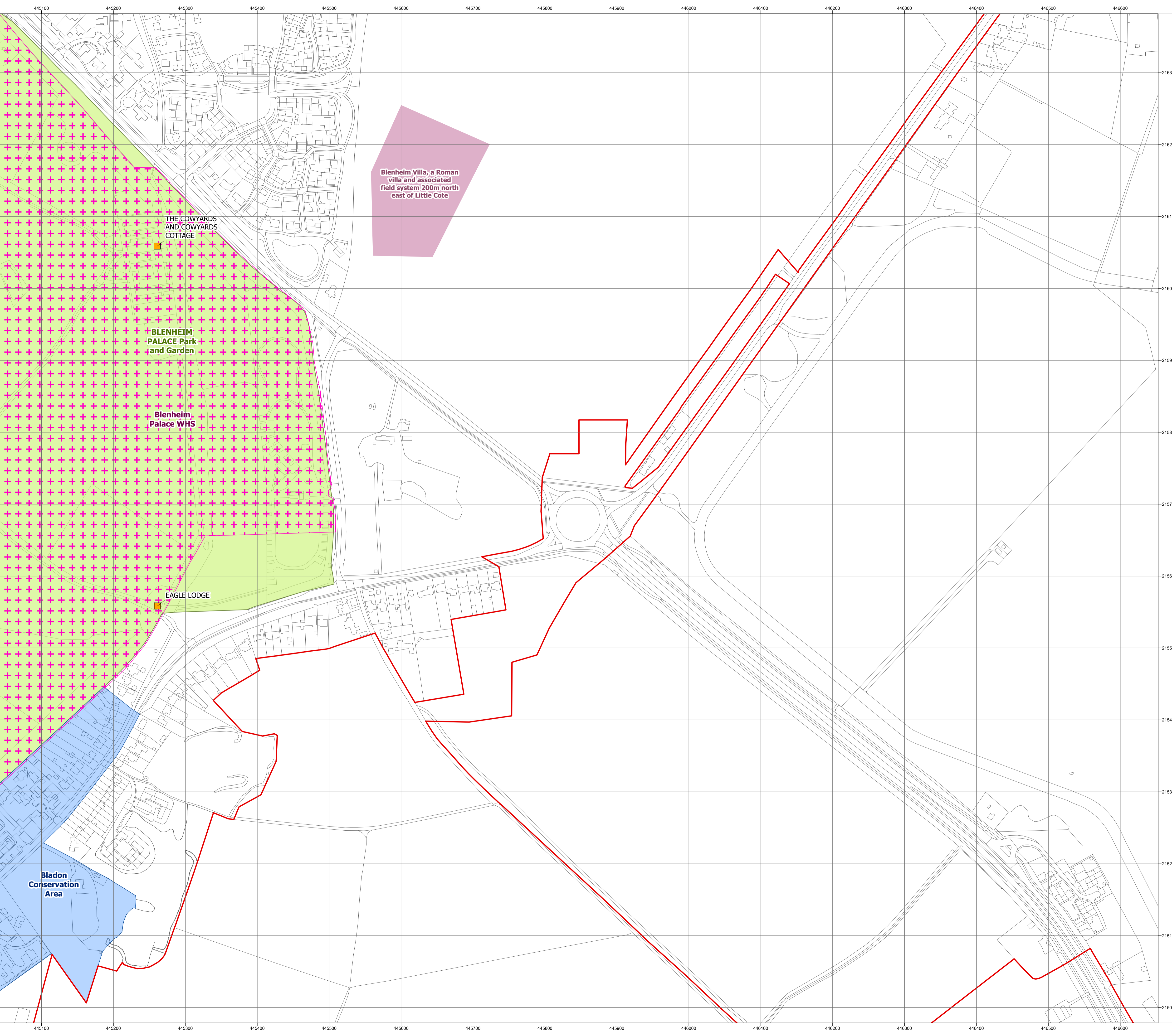
Rev	Description	By	CB	Date

APFP Regulations Reference:  
Application Document Number: EN010147/APP/2.9

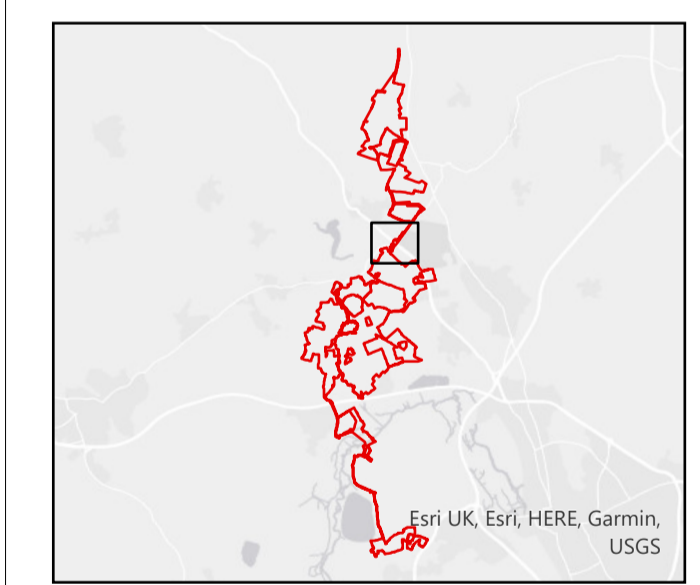
**Botley West Solar Farm  
Historic and Scheduled Sites Plan  
Sheet 7 of 24**



P:\eur-mp/s-02.eur.rpsgroup.com\Projects\12426 Proposed DCO Scale Solar Development\860mm\Tech\Drawings\12426-0191-01.aprx



- Legend**
- Order Limits
  - Listed Building Grade II
  - World Heritage Site
  - Parks and Gardens
  - Conservation Area
  - Scheduled Monument



Date created: NOV 2024  
 Created by: JM  
 Checked by: CL  
 Doc no: 12426-0191-01  
 Scale @ A1: 1:2,500  
 Datum: OSGB 1936  
 Projection: British National Grid



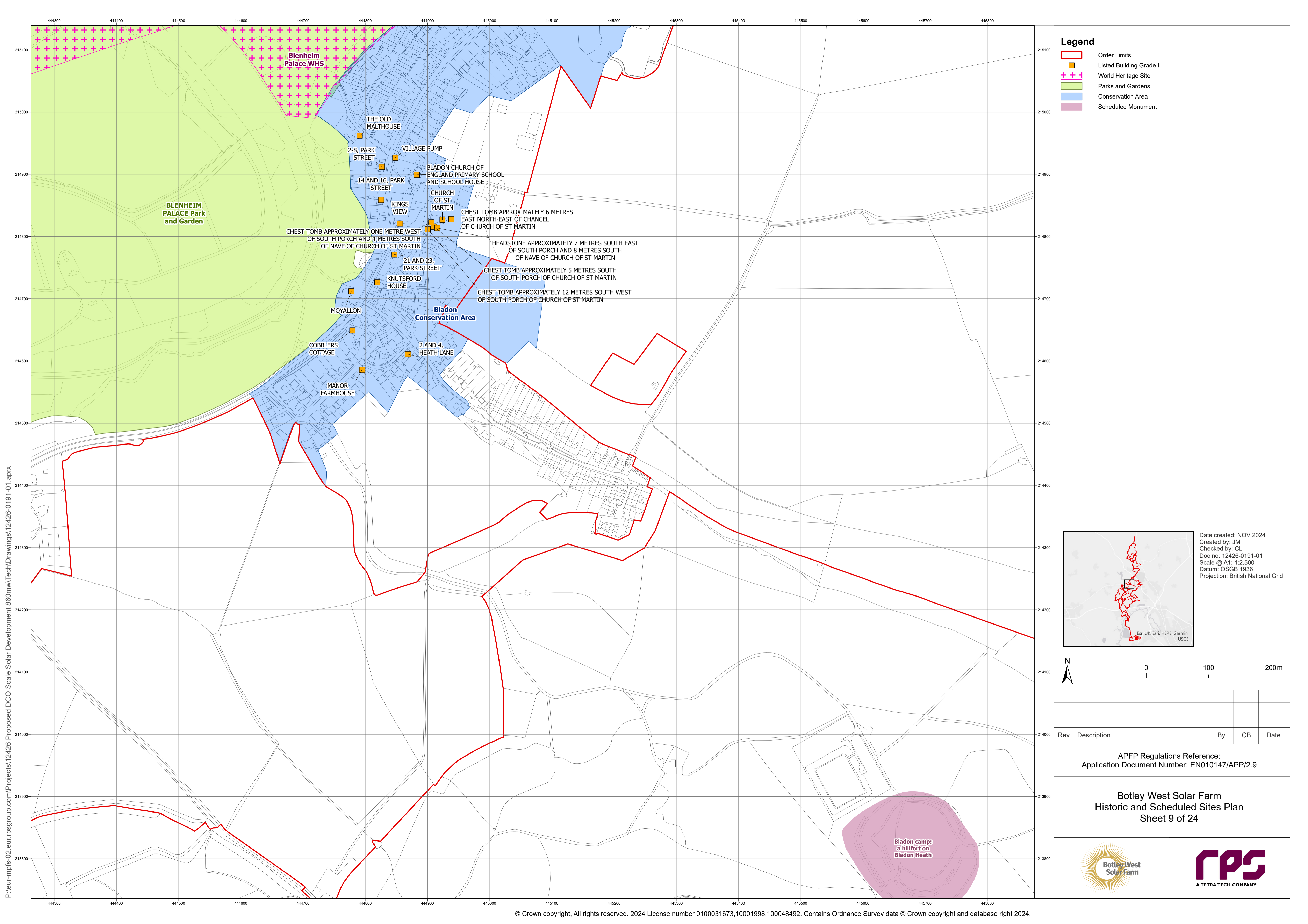
Rev	Description	By	CB	Date

APFP Regulations Reference:  
 Application Document Number: EN010147/APP/2.9

**Botley West Solar Farm**  
 Historic and Scheduled Sites Plan  
 Sheet 8 of 24







- Legend**
- Order Limits
  - Listed Building Grade II
  - World Heritage Site
  - Parks and Gardens
  - Conservation Area
  - Scheduled Monument

Blenheim Palace WHS

BLENHHEIM PALACE Park and Garden

THE OLD MALTHOUSE

2-8, PARK STREET

VILLAGE PUMP

14 AND 16, PARK STREET

BLADON CHURCH OF ENGLAND PRIMARY SCHOOL AND SCHOOL HOUSE

KINGS VIEW

CHURCH OF ST MARTIN

CHEST TOMB APPROXIMATELY 6 METRES EAST NORTH EAST OF CHANCEL OF CHURCH OF ST MARTIN

CHEST TOMB APPROXIMATELY ONE METRE WEST OF SOUTH PORCH AND 4 METRES SOUTH OF NAVE OF CHURCH OF ST MARTIN

HEADSTONE APPROXIMATELY 7 METRES SOUTH EAST OF SOUTH PORCH AND 8 METRES SOUTH OF NAVE OF CHURCH OF ST MARTIN

21 AND 23, PARK STREET

CHEST TOMB APPROXIMATELY 5 METRES SOUTH OF SOUTH PORCH OF CHURCH OF ST MARTIN

KNUTSFORD HOUSE

CHEST TOMB APPROXIMATELY 12 METRES SOUTH WEST OF SOUTH PORCH OF CHURCH OF ST MARTIN

MOYALLON

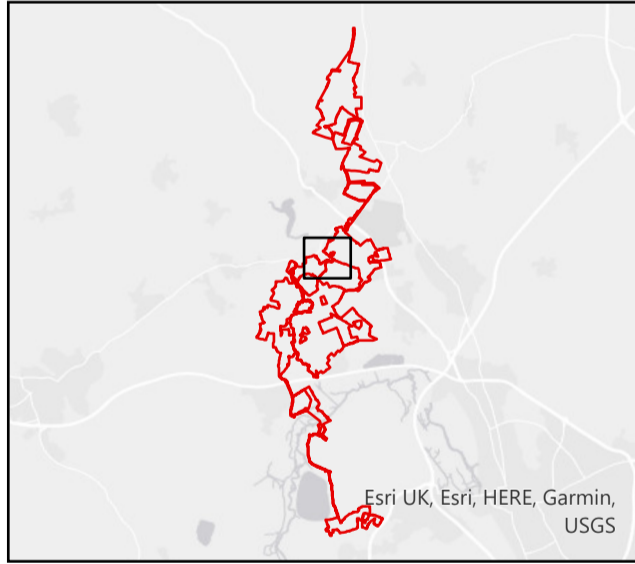
Bladon Conservation Area

COBBLERS COTTAGE

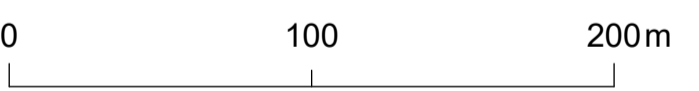
2 AND 4, HEATH LANE

MANOR FARMHOUSE

Bladon camp: a hillfort on Bladon Heath



Date created: NOV 2024  
 Created by: JM  
 Checked by: CL  
 Doc no: 12426-0191-01  
 Scale @ A1: 1:2,500  
 Datum: OSGB 1936  
 Projection: British National Grid

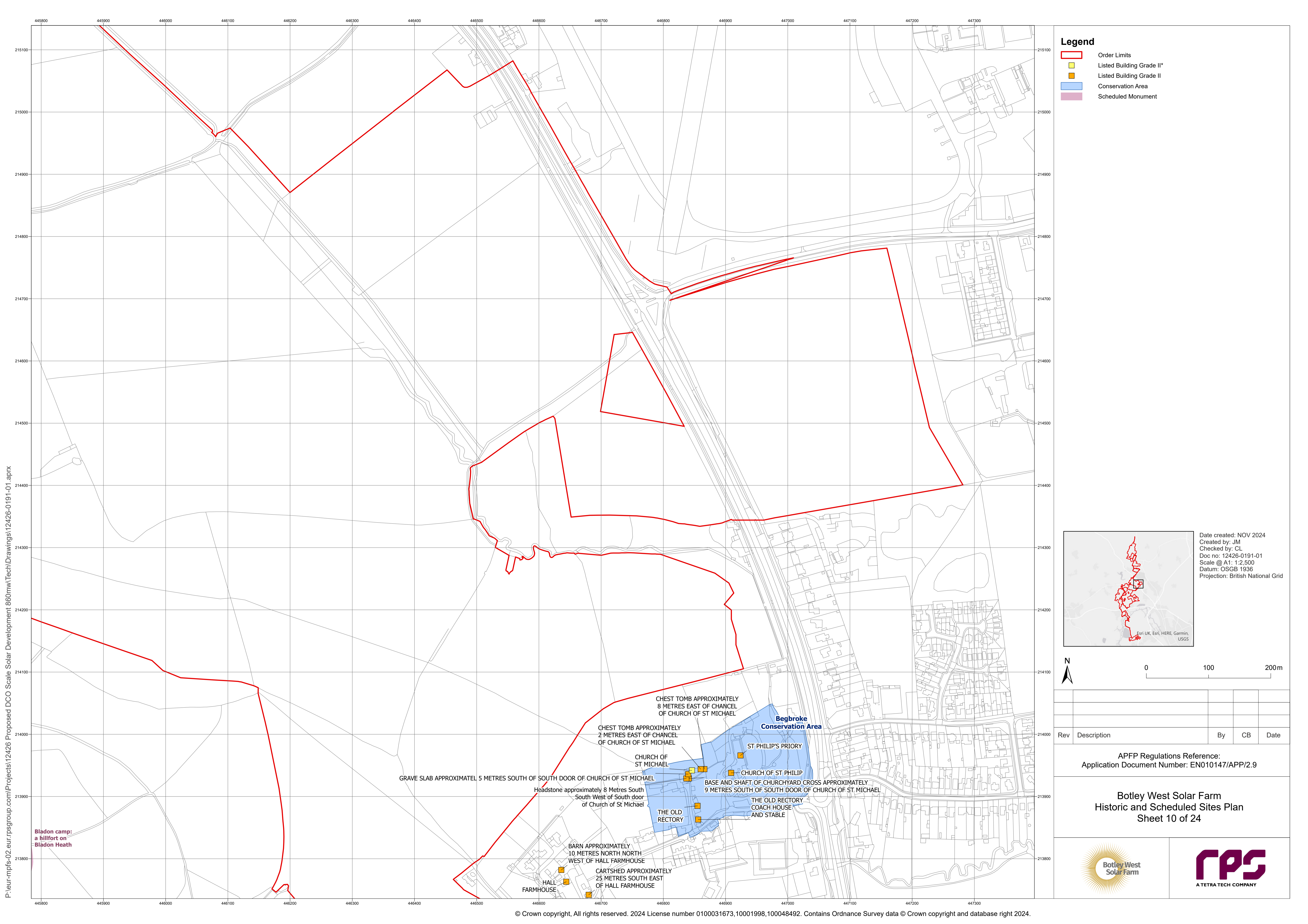


Rev	Description	By	CB	Date

APFP Regulations Reference:  
 Application Document Number: EN010147/APP/2.9

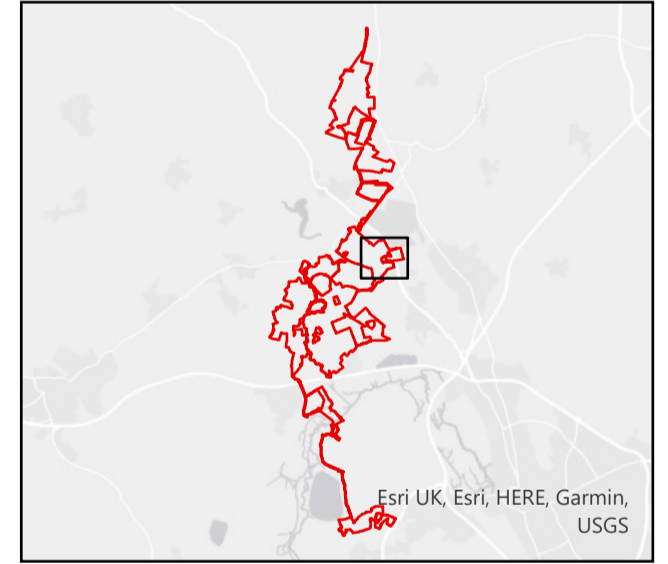
Botley West Solar Farm  
 Historic and Scheduled Sites Plan  
 Sheet 9 of 24





**Legend**

- Order Limits
- Listed Building Grade II\*
- Listed Building Grade II
- Conservation Area
- Scheduled Monument



Date created: NOV 2024  
 Created by: JM  
 Checked by: CL  
 Doc no: 12426-0191-01  
 Scale @ A1: 1:2,500  
 Datum: OSGB 1936  
 Projection: British National Grid



Rev	Description	By	CB	Date

APFP Regulations Reference:  
 Application Document Number: EN010147/APP/2.9

**Botley West Solar Farm  
 Historic and Scheduled Sites Plan  
 Sheet 10 of 24**

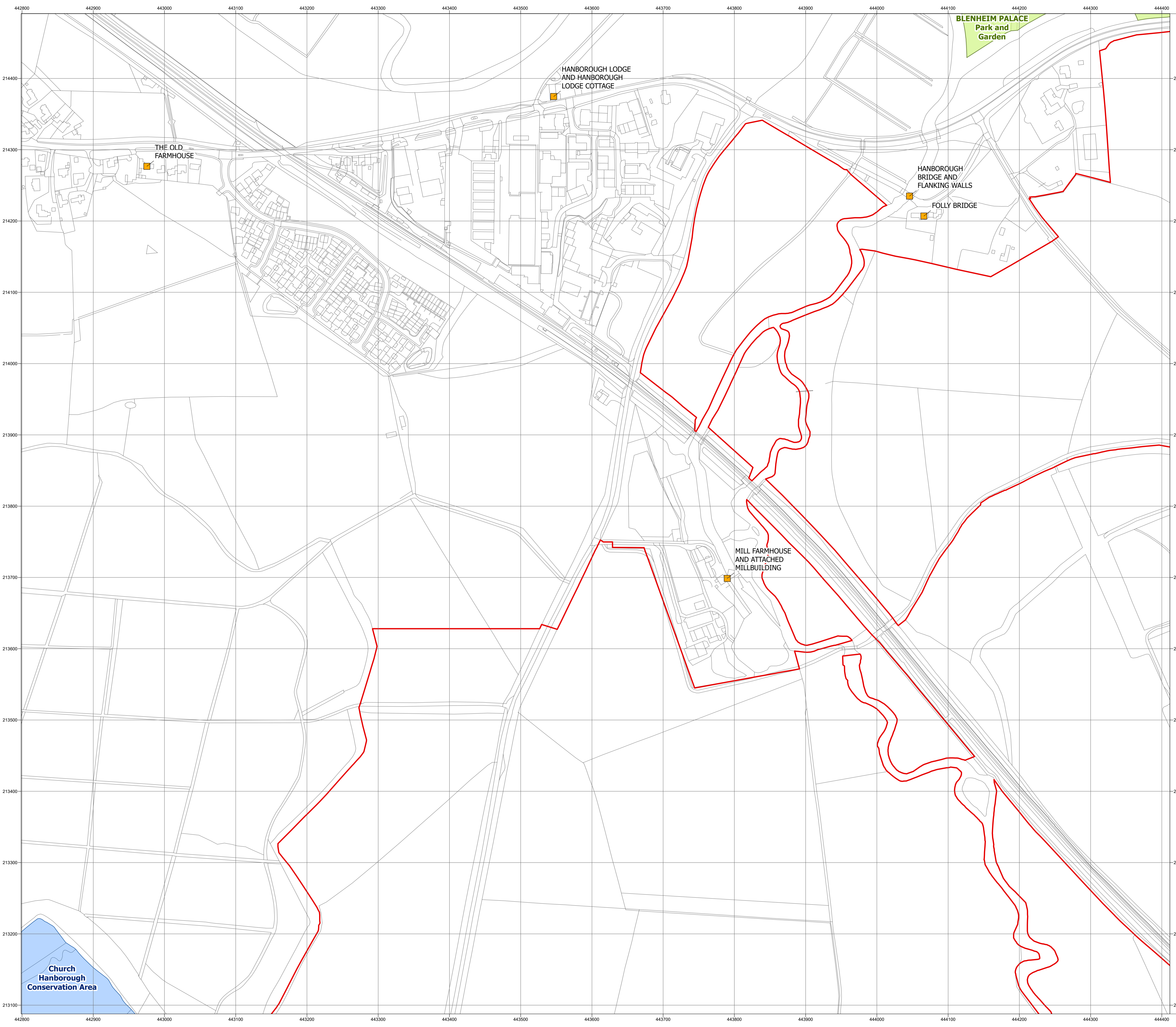


P:\eur-mpfs-02.eur.rpsgroup.com\Projects\12426-0191-01.aprx

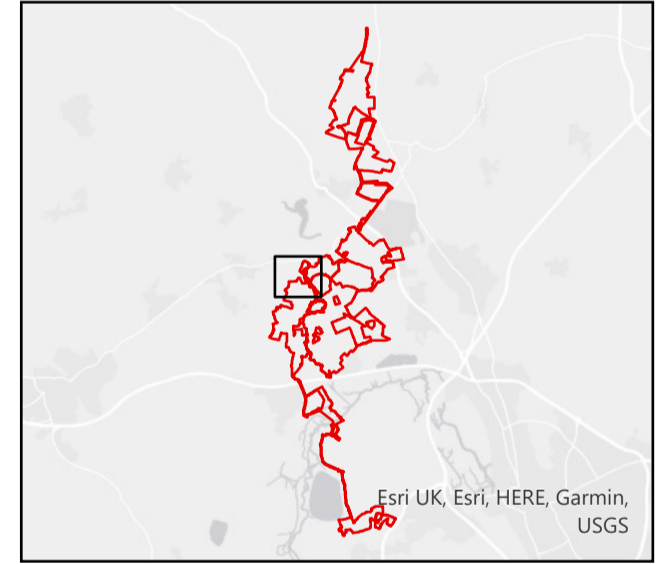
Bladon camp:  
 a hillfort on  
 Bladon Heath

- CHEST TOMB APPROXIMATELY 8 METRES EAST OF CHANCEL OF CHURCH OF ST MICHAEL
- CHEST TOMB APPROXIMATELY 2 METRES EAST OF CHANCEL OF CHURCH OF ST MICHAEL
- CHURCH OF ST MICHAEL
- GRAVE SLAB APPROXIMATELY 5 METRES SOUTH OF SOUTH DOOR OF CHURCH OF ST MICHAEL
- Headstone approximately 8 Metres South South West of South door of Church of St Michael
- THE OLD RECTORY
- BARN APPROXIMATELY 10 METRES NORTH WEST OF HALL FARMHOUSE
- HALL FARMHOUSE
- CARTSHED APPROXIMATELY 25 METRES SOUTH EAST OF HALL FARMHOUSE
- ST PHILIP'S PRIORY
- CHURCH OF ST PHILIP
- BASE AND SHAFT OF CHURCHYARD CROSS APPROXIMATELY 9 METRES SOUTH OF SOUTH DOOR OF CHURCH OF ST MICHAEL
- THE OLD RECTORY COACH HOUSE AND STABLE

**Begbroke Conservation Area**



- Legend**
- Order Limits
  - Listed Building Grade II
  - Parks and Gardens
  - Conservation Area



Date created: NOV 2024  
 Created by: JM  
 Checked by: CL  
 Doc no: 12426-0191-01  
 Scale @ A1: 1:2,500  
 Datum: OSGB 1936  
 Projection: British National Grid

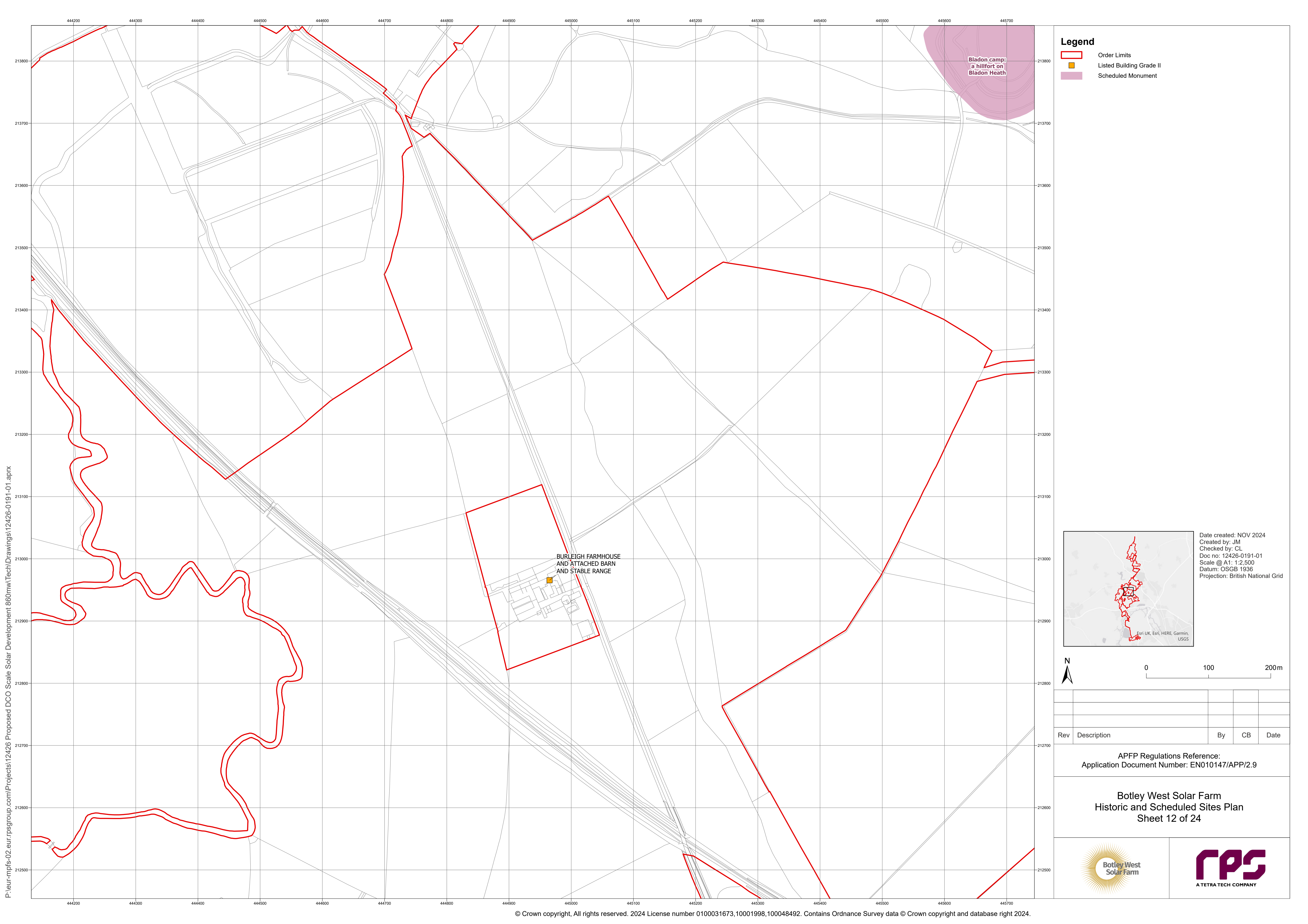


Rev	Description	By	CB	Date

APFP Regulations Reference:  
 Application Document Number: EN010147/APP/2.9

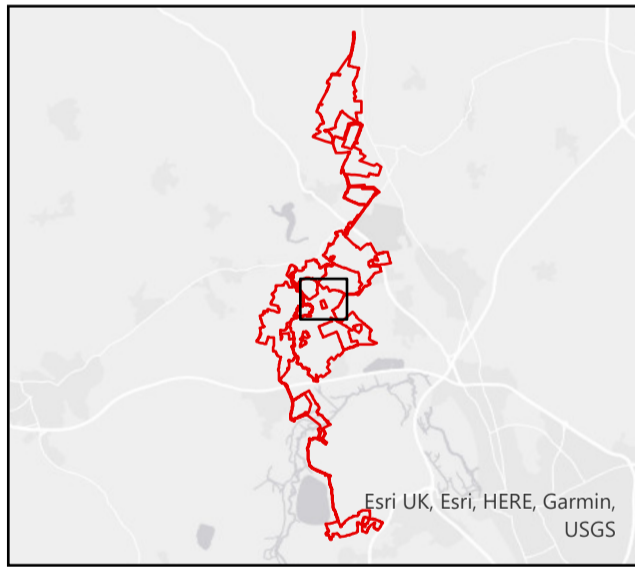
**Botley West Solar Farm**  
 Historic and Scheduled Sites Plan  
 Sheet 11 of 24





**Legend**

- Order Limits
- Listed Building Grade II
- Scheduled Monument



Date created: NOV 2024  
 Created by: JM  
 Checked by: CL  
 Doc no: 12426-0191-01  
 Scale @ A1: 1:2,500  
 Datum: OSGB 1936  
 Projection: British National Grid

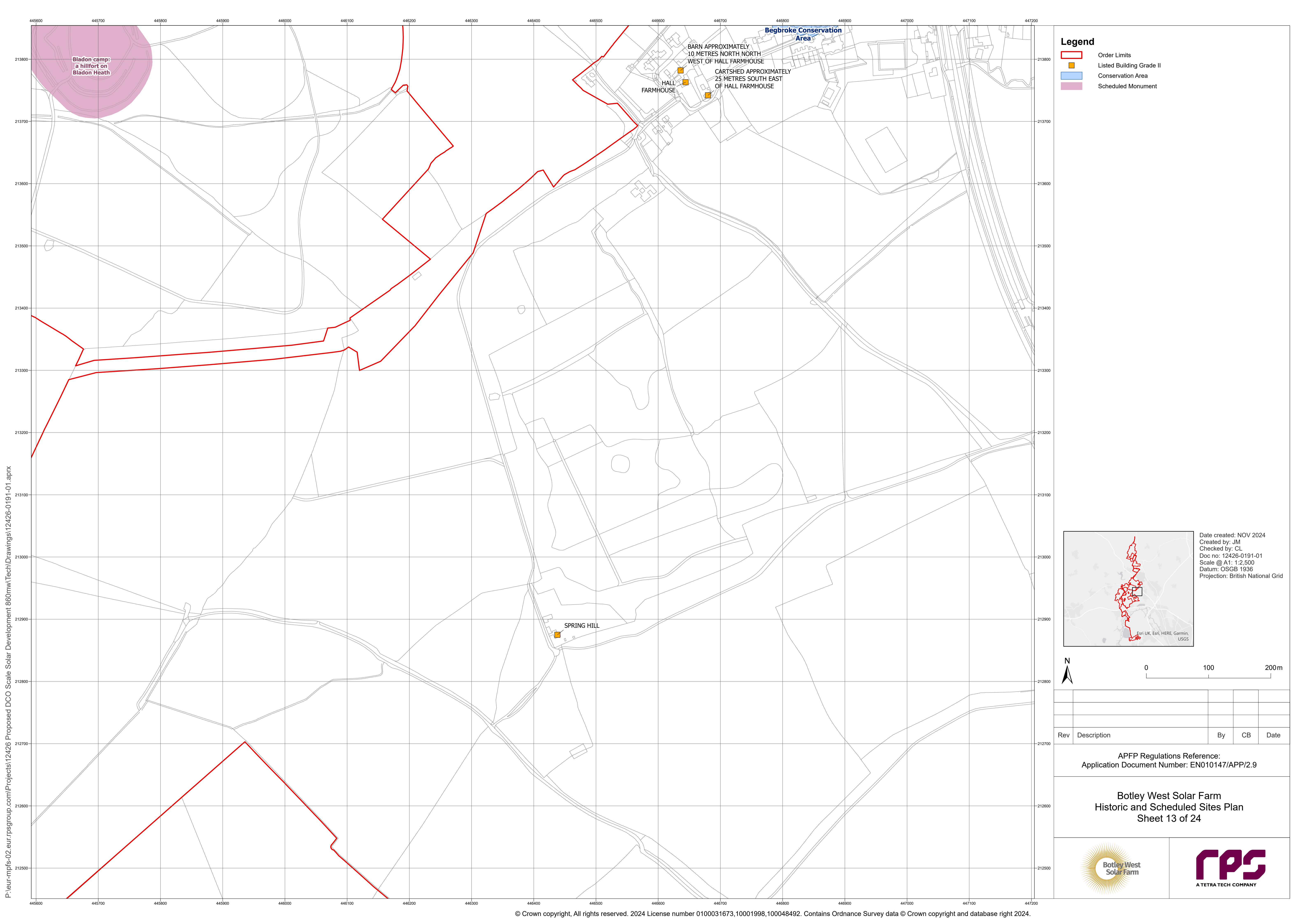


Rev	Description	By	CB	Date

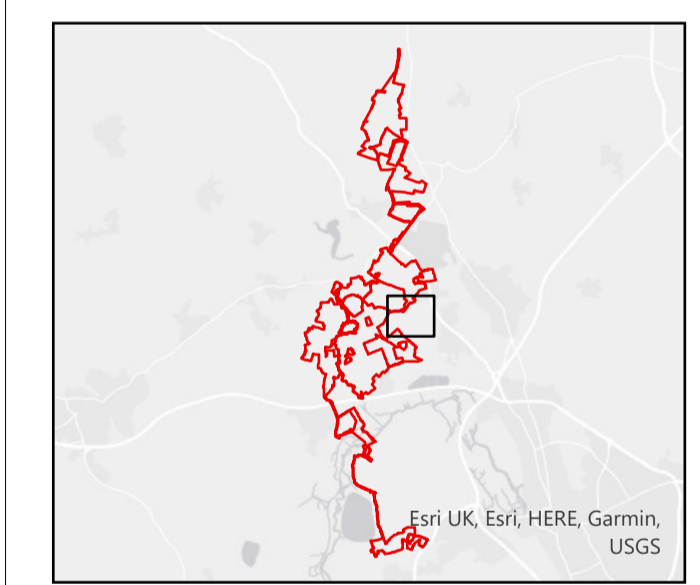
APFP Regulations Reference:  
 Application Document Number: EN010147/APP/2.9

**Botley West Solar Farm  
 Historic and Scheduled Sites Plan  
 Sheet 12 of 24**





- Legend**
- Order Limits
  - Listed Building Grade II
  - Conservation Area
  - Scheduled Monument



Date created: NOV 2024  
 Created by: JM  
 Checked by: CL  
 Doc no: 12426-0191-01  
 Scale @ A1: 1:2,500  
 Datum: OSGB 1936  
 Projection: British National Grid



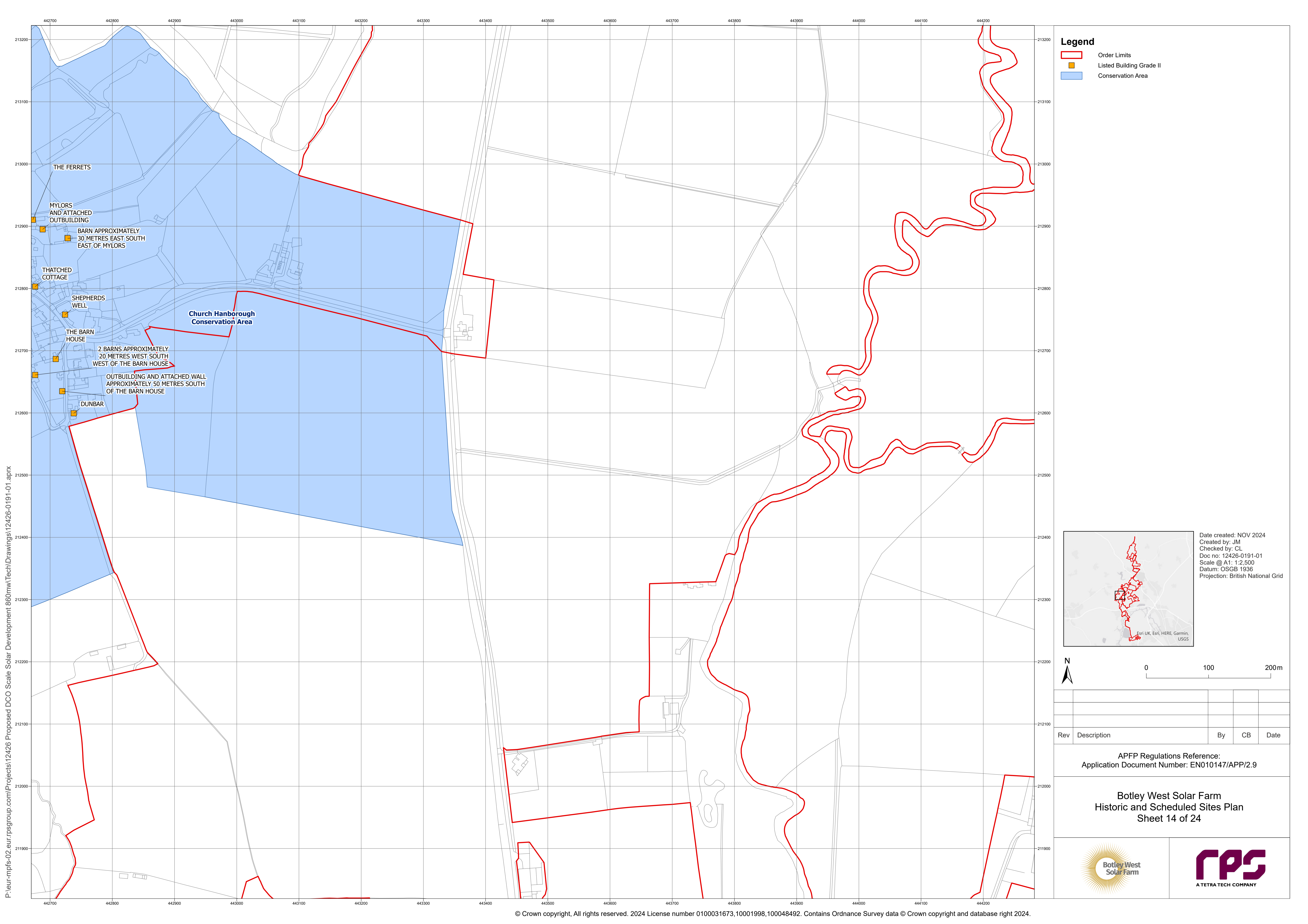
Rev	Description	By	CB	Date

APFP Regulations Reference:  
 Application Document Number: EN010147/APP/2.9

**Botley West Solar Farm  
 Historic and Scheduled Sites Plan  
 Sheet 13 of 24**



P:\eur\mpfs-02.eur.rpsgroup.com\Projects\12426-0191-01.aprx



- Legend**
- Order Limits
  - Listed Building Grade II
  - Conservation Area

THE FERRETS

MYLORS AND ATTACHED OUTBUILDING

BARN APPROXIMATELY 30 METRES EAST SOUTH EAST OF MYLORS

THATCHED COTTAGE

SHEPHERDS WELL

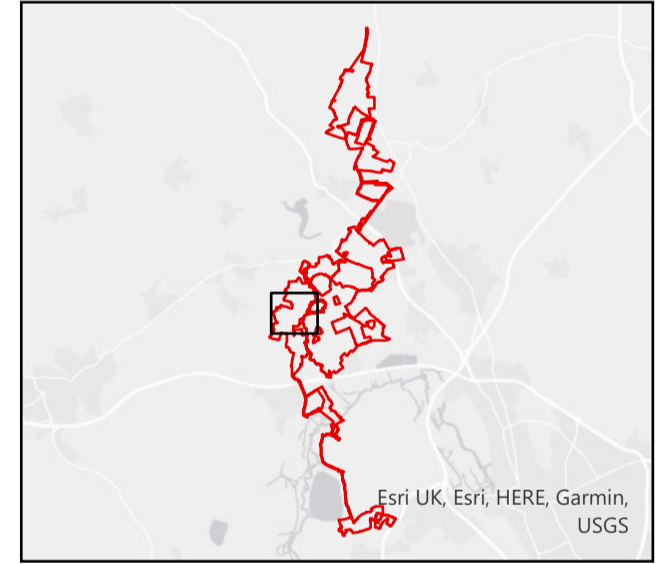
THE BARN HOUSE

2 BARNS APPROXIMATELY 20 METRES WEST SOUTH WEST OF THE BARN HOUSE

OUTBUILDING AND ATTACHED WALL APPROXIMATELY 50 METRES SOUTH OF THE BARN HOUSE

DUNBAR

**Church Hanborough Conservation Area**



Date created: NOV 2024  
 Created by: JM  
 Checked by: CL  
 Doc no: 12426-0191-01  
 Scale @ A1: 1:2,500  
 Datum: OSGB 1936  
 Projection: British National Grid

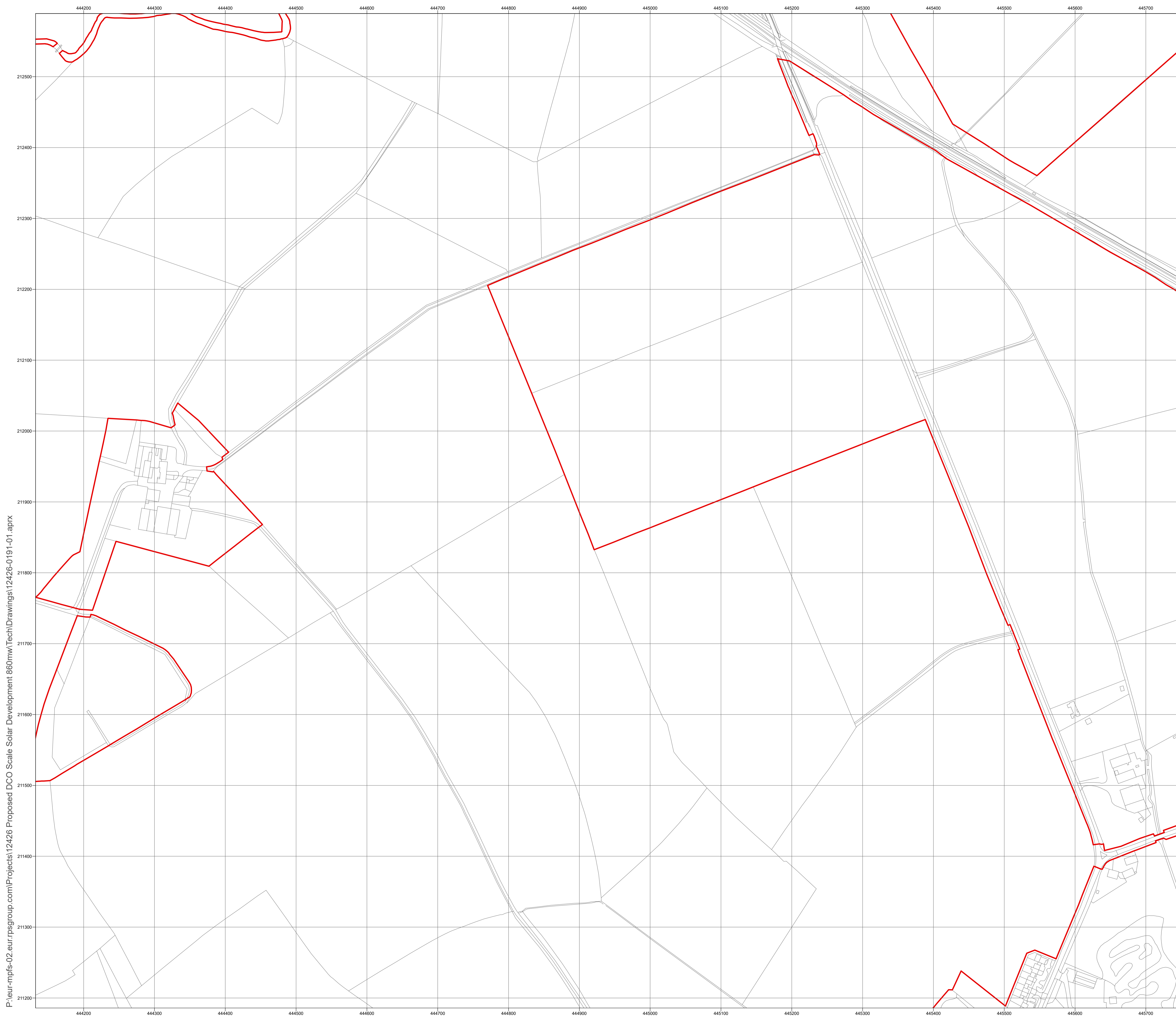


Rev	Description	By	CB	Date

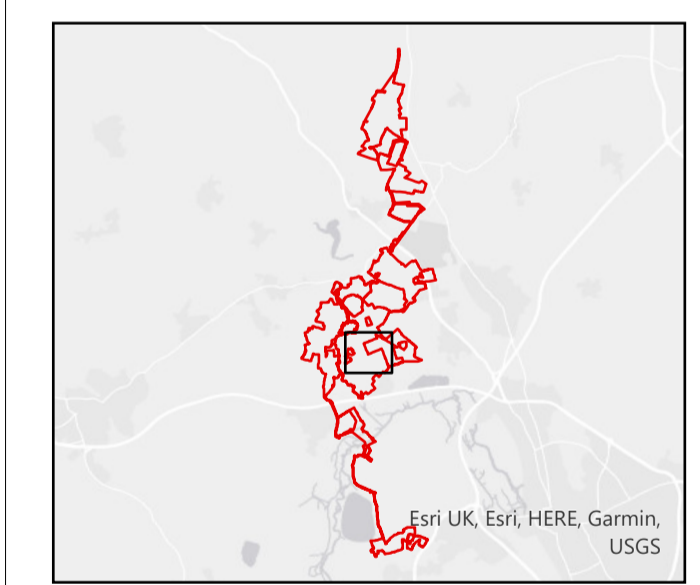
APFP Regulations Reference:  
 Application Document Number: EN010147/APP/2.9

**Botley West Solar Farm**  
 Historic and Scheduled Sites Plan  
 Sheet 14 of 24





**Legend**  
 Order Limits



Date created: NOV 2024  
 Created by: JM  
 Checked by: CL  
 Doc no: 12426-0191-01  
 Scale @ A1: 1:2,500  
 Datum: OSGB 1936  
 Projection: British National Grid



--	--	--	--	--

Rev	Description	By	CB	Date

APFP Regulations Reference:  
 Application Document Number: EN010147/APP/2.9

**Botley West Solar Farm**  
 Historic and Scheduled Sites Plan  
 Sheet 15 of 24

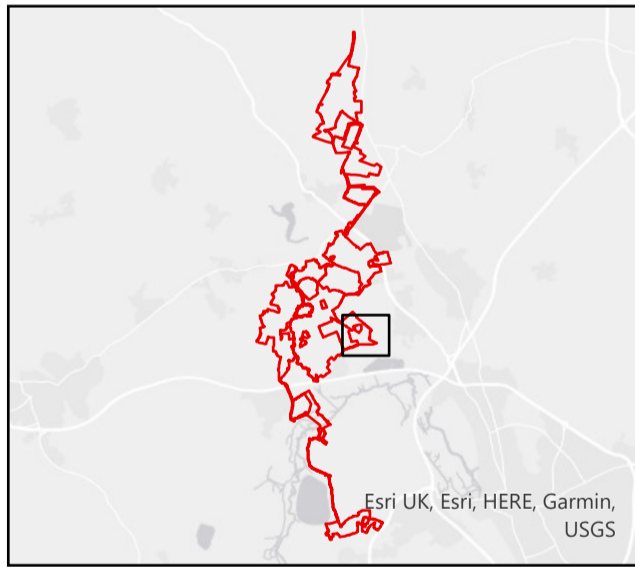


P:\eur-mpfs-02.eur.rpsgroup.com\Projects\12426 Proposed DCO Scale Solar Development 860mw\Tech\Drawings\12426-0191-01.aprx

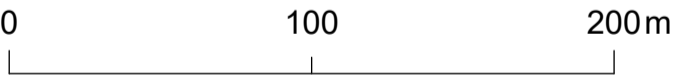


**Legend**

- Order Limits
- Listed Building Grade II



Date created: NOV 2024  
 Created by: JM  
 Checked by: CL  
 Doc no: 12426-0191-01  
 Scale @ A1: 1:2,500  
 Datum: OSGB 1936  
 Projection: British National Grid



--	--	--	--

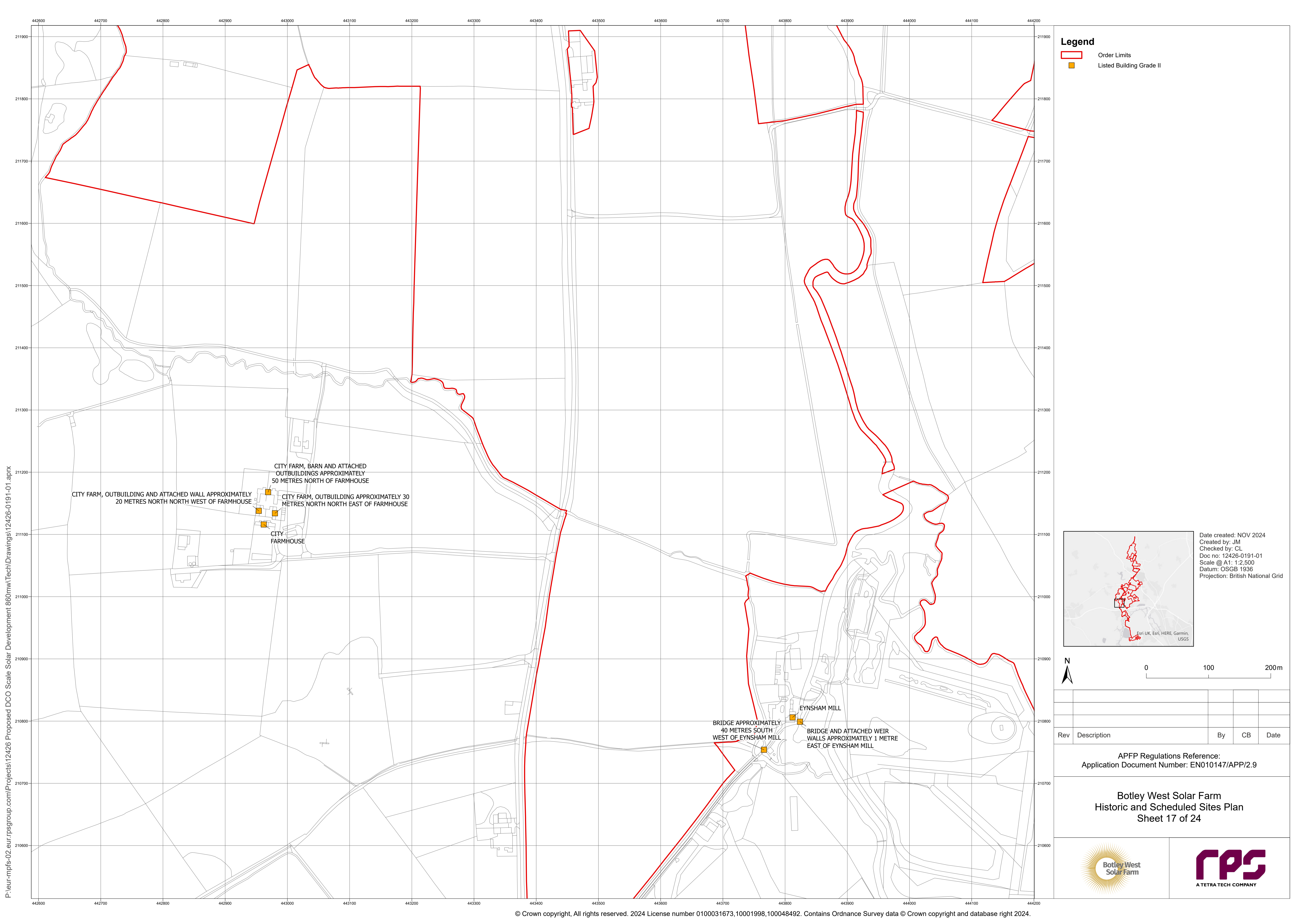
Rev	Description	By	CB	Date
-----	-------------	----	----	------

APFP Regulations Reference:  
 Application Document Number: EN010147/APP/2.9

**Botley West Solar Farm**  
 Historic and Scheduled Sites Plan  
 Sheet 16 of 24

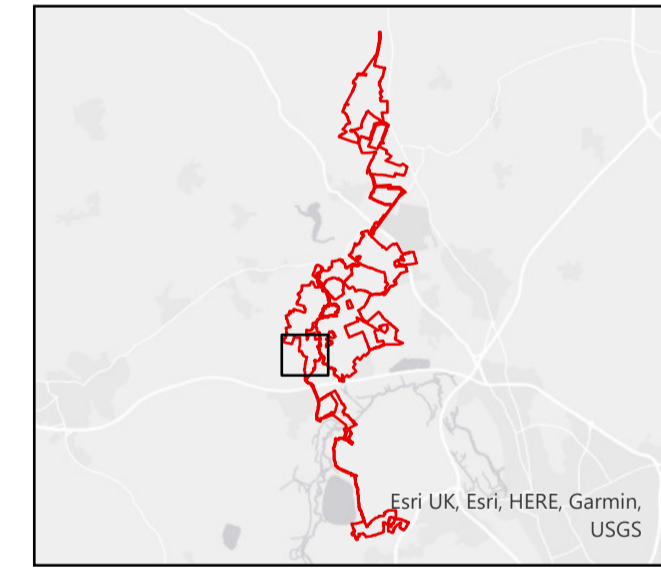






**Legend**

- Order Limits
- Listed Building Grade II



Date created: NOV 2024  
 Created by: JM  
 Checked by: CL  
 Doc no: 12426-0191-01  
 Scale @ A1: 1:2,500  
 Datum: OSGB 1936  
 Projection: British National Grid

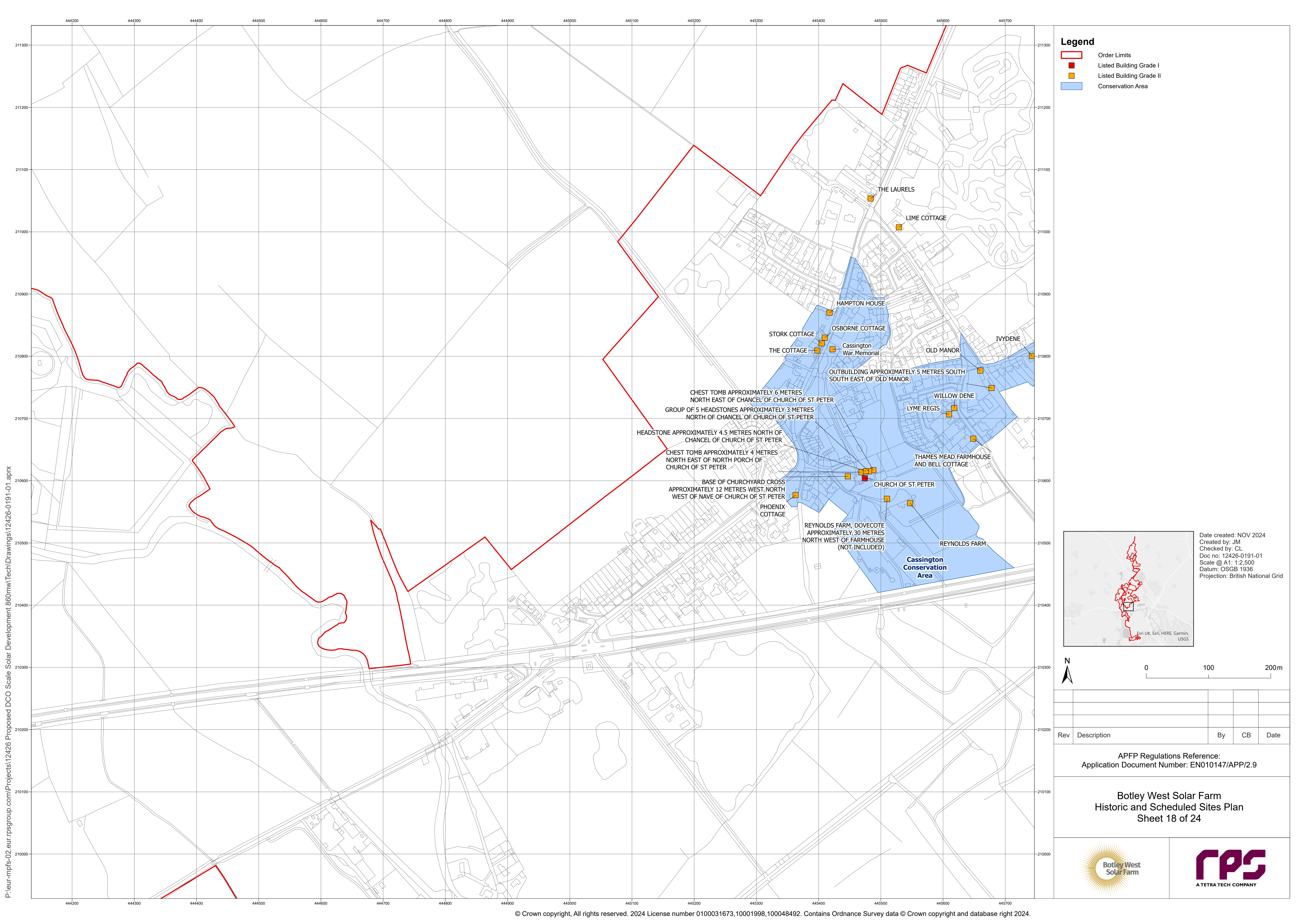


Rev	Description	By	CB	Date

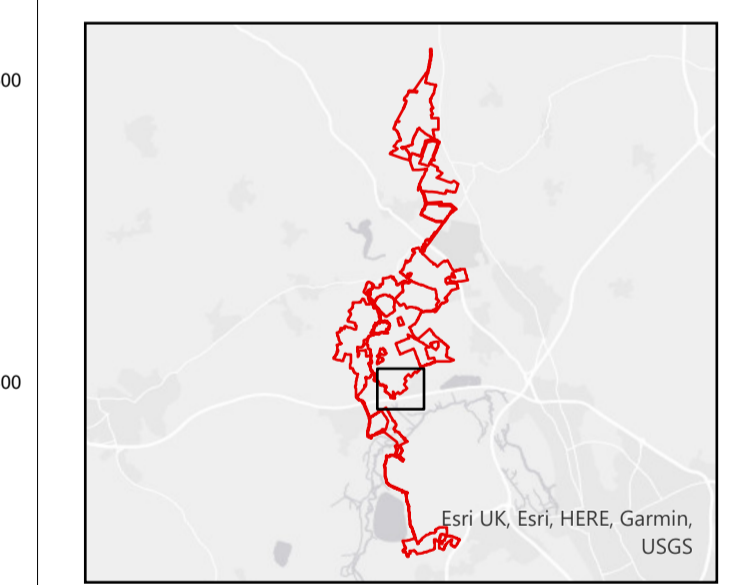
APFP Regulations Reference:  
 Application Document Number: EN010147/APP/2.9

**Botley West Solar Farm  
 Historic and Scheduled Sites Plan  
 Sheet 17 of 24**





- Legend**
- Order Limits
  - Listed Building Grade I
  - Listed Building Grade II
  - Conservation Area



Date created: NOV 2024  
 Created by: JM  
 Checked by: CL  
 Doc no: 12426-0191-01  
 Scale @ A1: 1:2,500  
 Datum: OSGB 1936  
 Projection: British National Grid



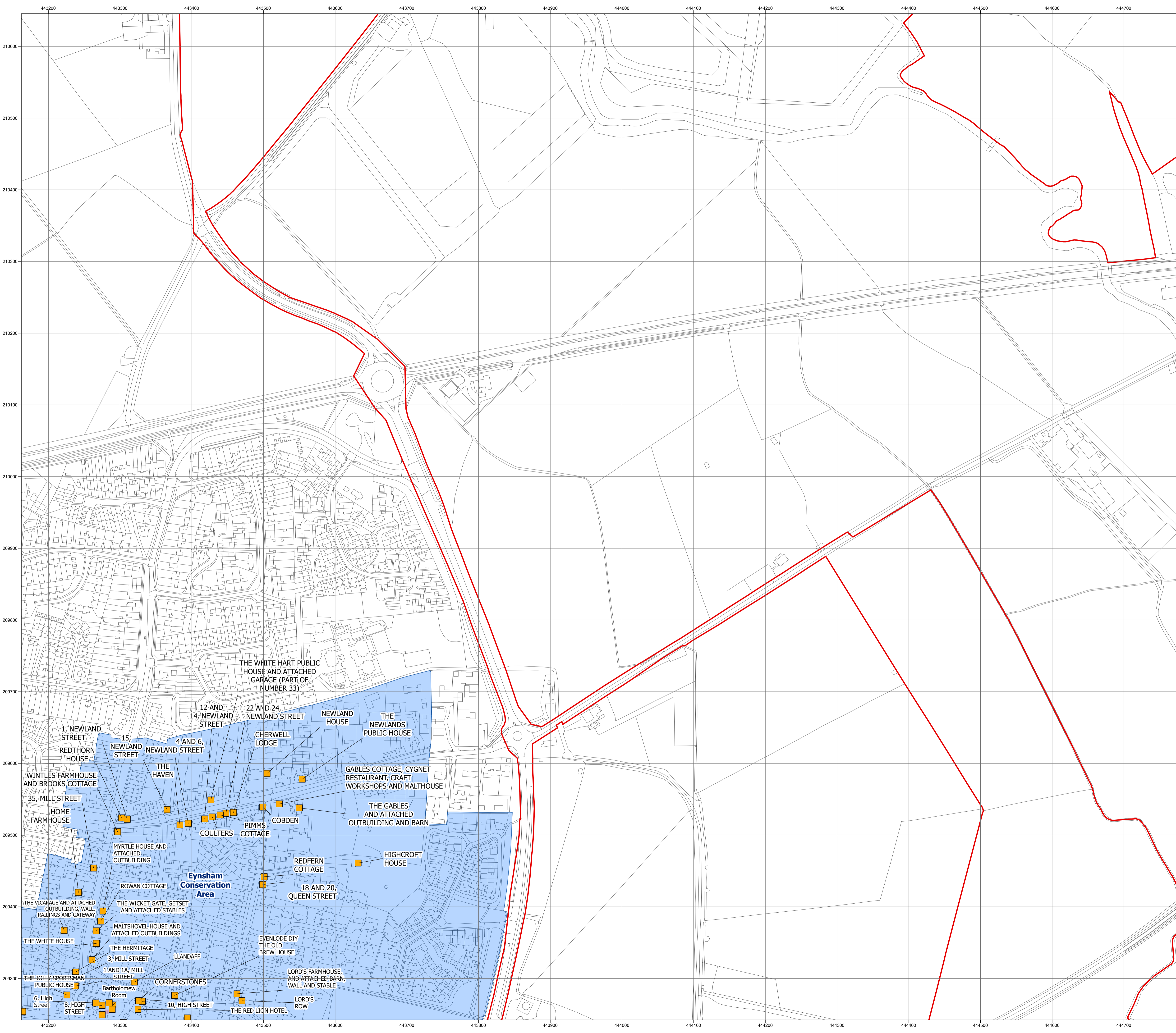
Rev	Description	By	CB	Date

APFP Regulations Reference:  
 Application Document Number: EN010147/APP/2.9

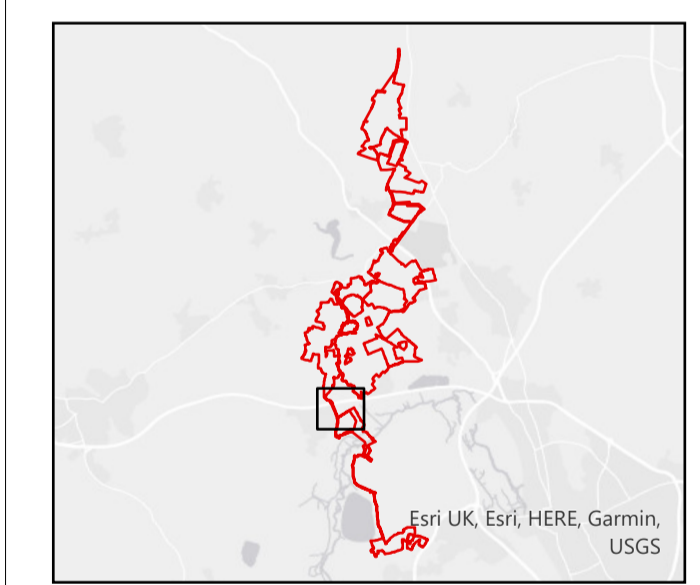
**Botley West Solar Farm**  
 Historic and Scheduled Sites Plan  
 Sheet 18 of 24



P:\eur-mpfs-02.eur.rpsgroup.com\Projects\12426 Proposed DCO Scale Solar Development\860mm\Tech\Drawings\12426-0191-01.aprx



- Legend**
- Order Limits
  - Listed Building Grade II
  - Conservation Area
  - Scheduled Monument



Date created: NOV 2024  
 Created by: JM  
 Checked by: CL  
 Doc no: 12426-0191-01  
 Scale @ A1: 1:2,500  
 Datum: OSGB 1936  
 Projection: British National Grid

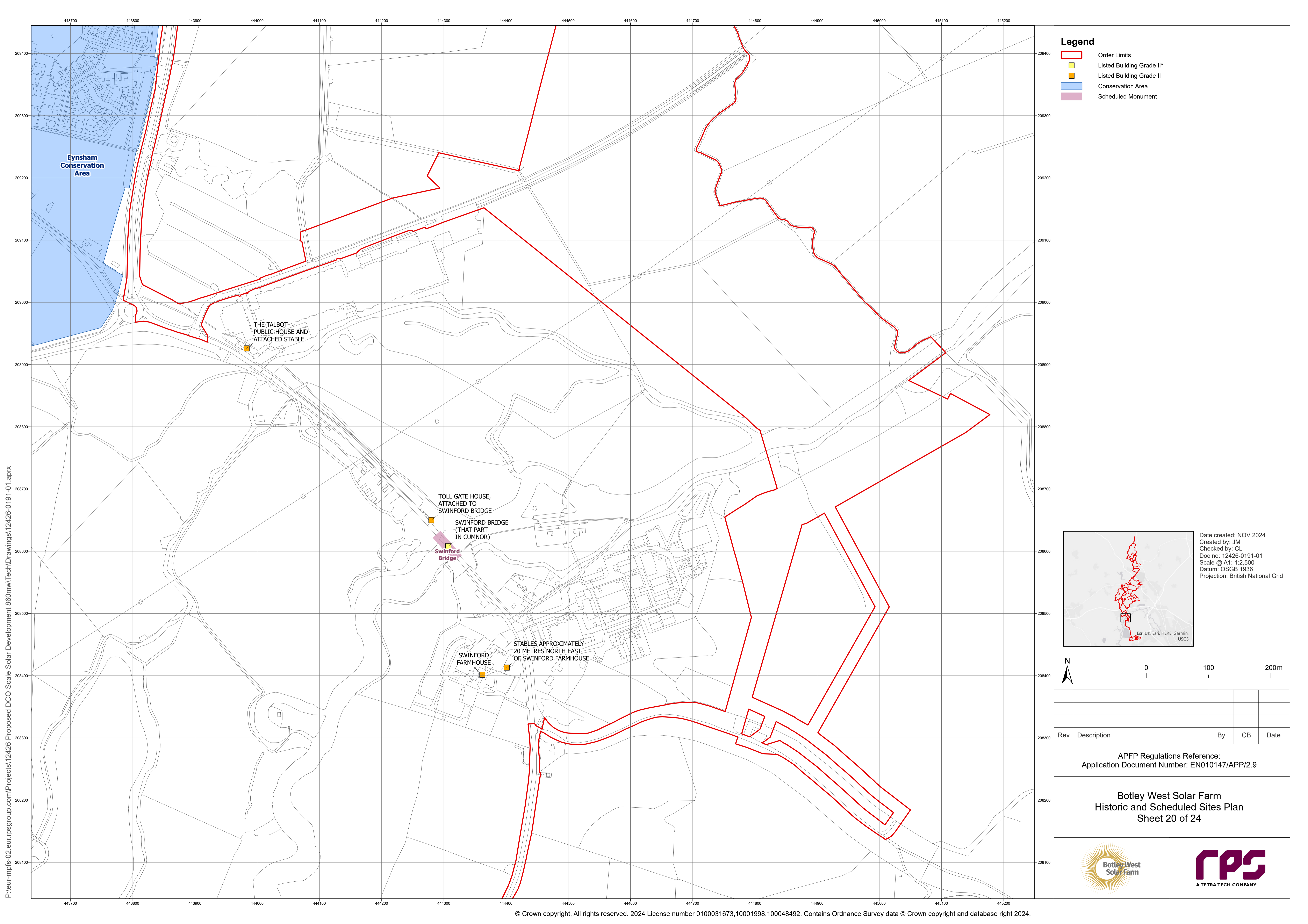


Rev	Description	By	CB	Date

APFP Regulations Reference:  
 Application Document Number: EN010147/APP/2.9

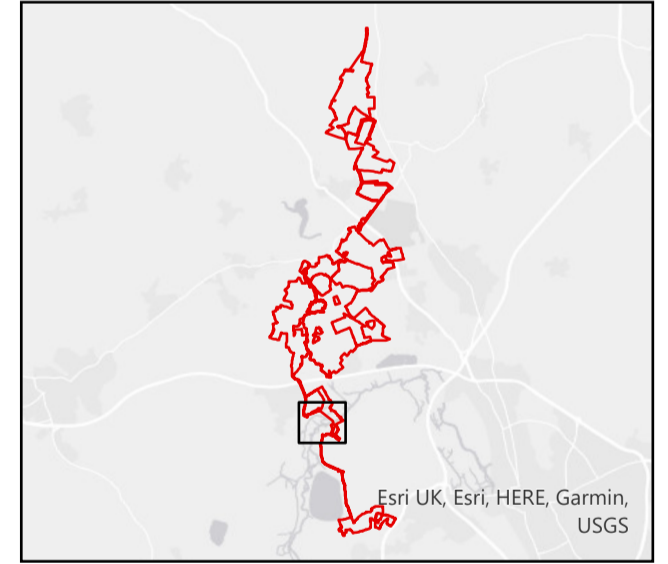
**Botley West Solar Farm  
 Historic and Scheduled Sites Plan  
 Sheet 19 of 24**



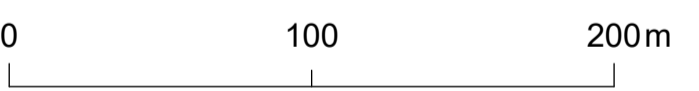


**Legend**

- Order Limits
- Listed Building Grade II\*
- Listed Building Grade II
- Conservation Area
- Scheduled Monument



Date created: NOV 2024  
 Created by: JM  
 Checked by: CL  
 Doc no: 12426-0191-01  
 Scale @ A1: 1:2,500  
 Datum: OSGB 1936  
 Projection: British National Grid



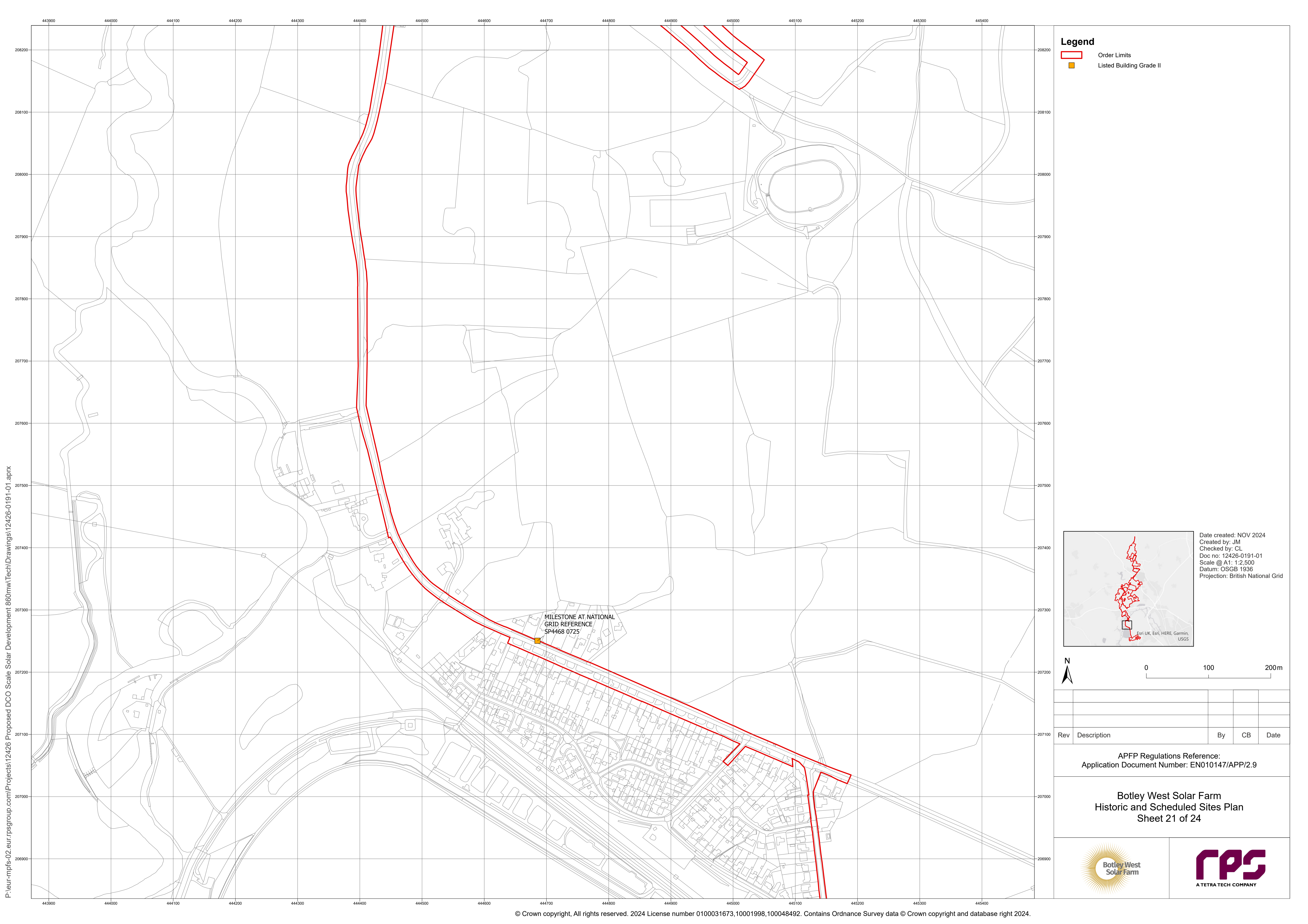
Rev	Description	By	CB	Date

APFP Regulations Reference:  
 Application Document Number: EN010147/APP/2.9

**Botley West Solar Farm  
 Historic and Scheduled Sites Plan  
 Sheet 20 of 24**

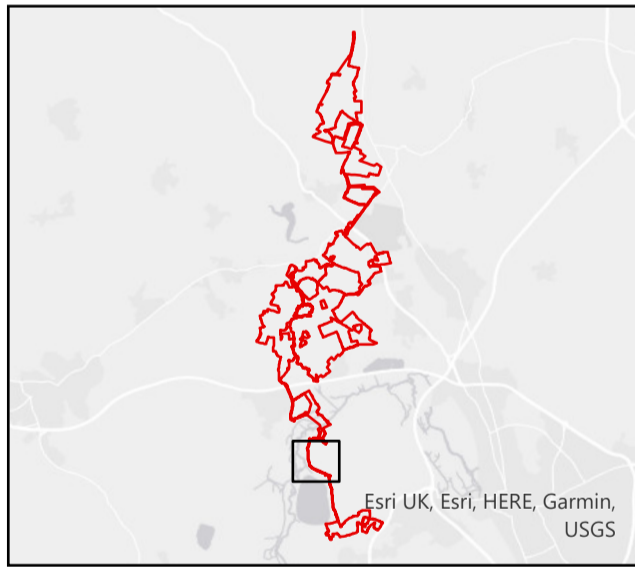


P:\eur-mpfs-02.eur.rpsgroup.com\Projects\12426\Tech\Drawings\12426-0191-01.aprx



**Legend**

- Order Limits
- Listed Building Grade II



Date created: NOV 2024  
 Created by: JM  
 Checked by: CL  
 Doc no: 12426-0191-01  
 Scale @ A1: 1:2,500  
 Datum: OSGB 1936  
 Projection: British National Grid



Rev	Description	By	CB	Date

APFP Regulations Reference:  
 Application Document Number: EN010147/APP/2.9

**Botley West Solar Farm  
 Historic and Scheduled Sites Plan  
 Sheet 21 of 24**



P:\eur-mpfs-02.eur.rpsgroup.com\Projects\12426\Tech\Drawings\12426-0191-01.aprx

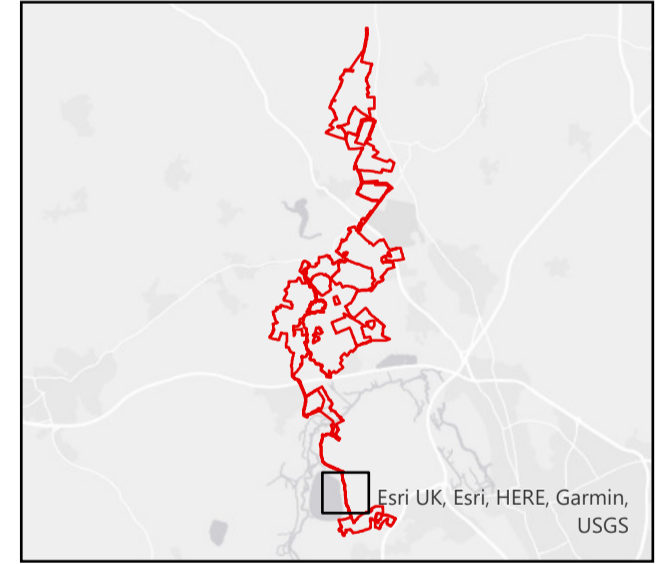


- Legend**
- Order Limits
  - Listed Building Grade II

BARN APPROXIMATELY 20 METRES SOUTH EAST OF FARMOOR VALLEY FARMHOUSE (NOT INCLUDED)

BARN ABOUT 60 METRES SSE OF FARMOOR VALLEY FARMHOUSE (FARMOOR VALLEY FARMHOUSE NOT INCLUDED)

WOODEND FARMHOUSE



Date created: NOV 2024  
 Created by: JM  
 Checked by: CL  
 Doc no: 12426-0191-01  
 Scale @ A1: 1:2,500  
 Datum: OSGB 1936  
 Projection: British National Grid



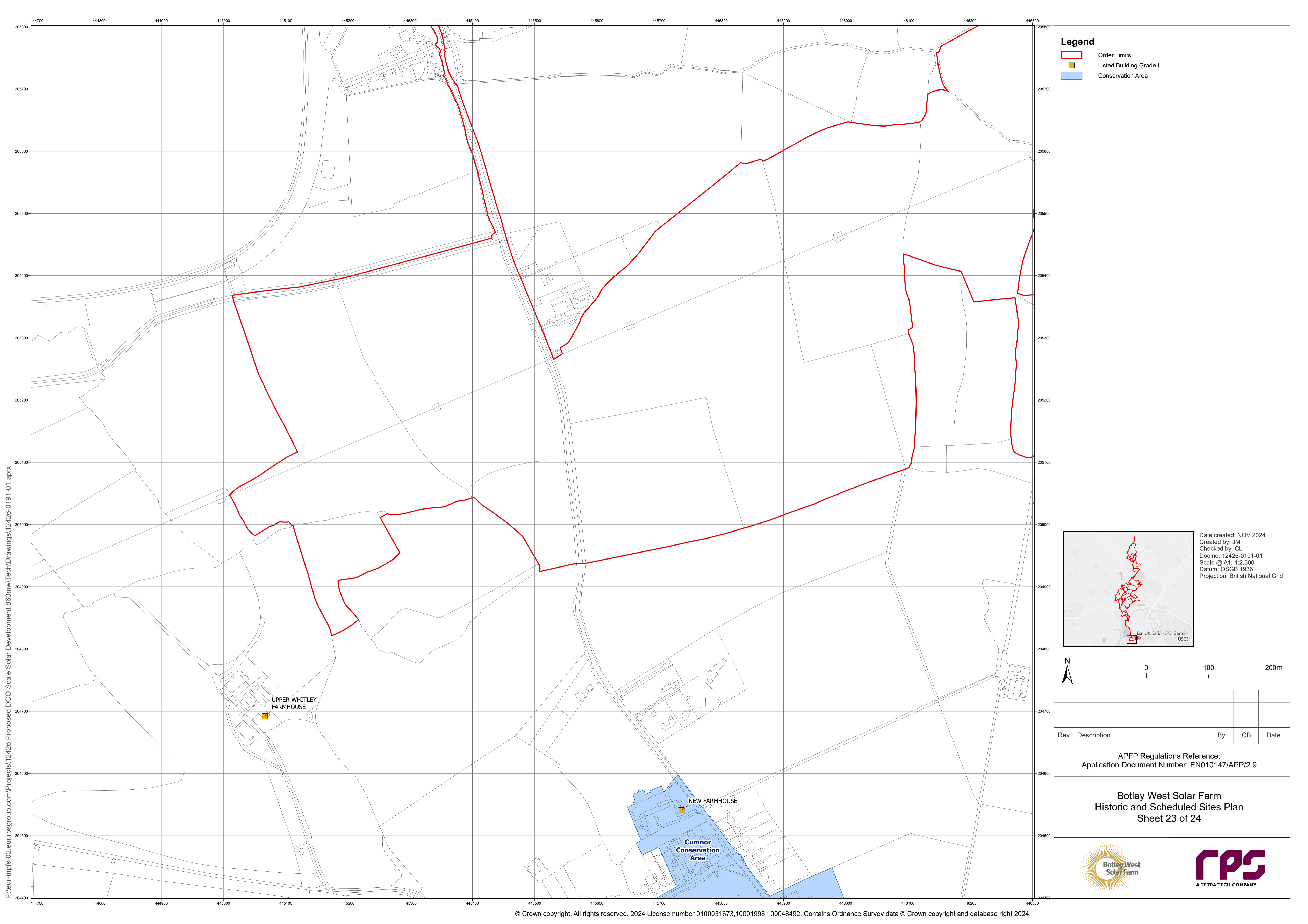
Rev	Description	By	CB	Date

APFP Regulations Reference:  
 Application Document Number: EN010147/APP/2.9

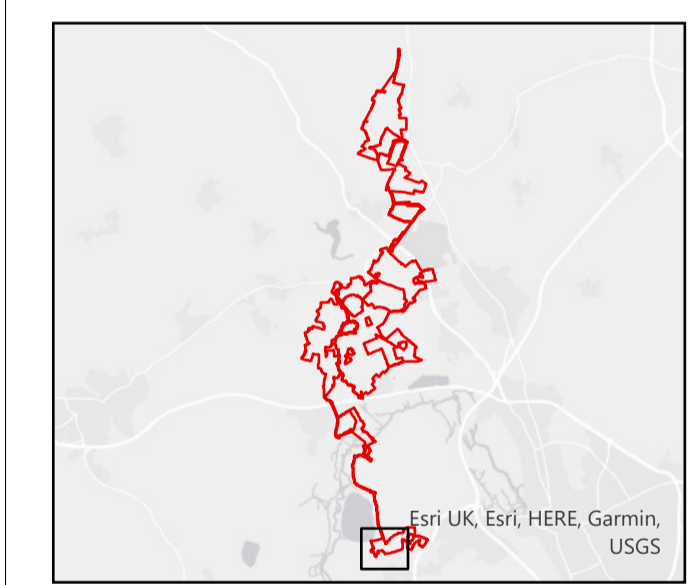
**Botley West Solar Farm**  
 Historic and Scheduled Sites Plan  
 Sheet 22 of 24



P:\eur-mp\sis-02.eur.rpsgroup.com\Projects\12426 Proposed DCO Scale Solar Development\860mm\Tech\Drawings\12426-0191-01.aprx



- Legend**
- Order Limits
  - Listed Building Grade II
  - Conservation Area



Date created: NOV 2024  
 Created by: JM  
 Checked by: CL  
 Doc no: 12426-0191-01  
 Scale @ A1: 1:2,500  
 Datum: OSGB 1936  
 Projection: British National Grid



Rev	Description	By	CB	Date

APFP Regulations Reference:  
 Application Document Number: EN010147/APP/2.9

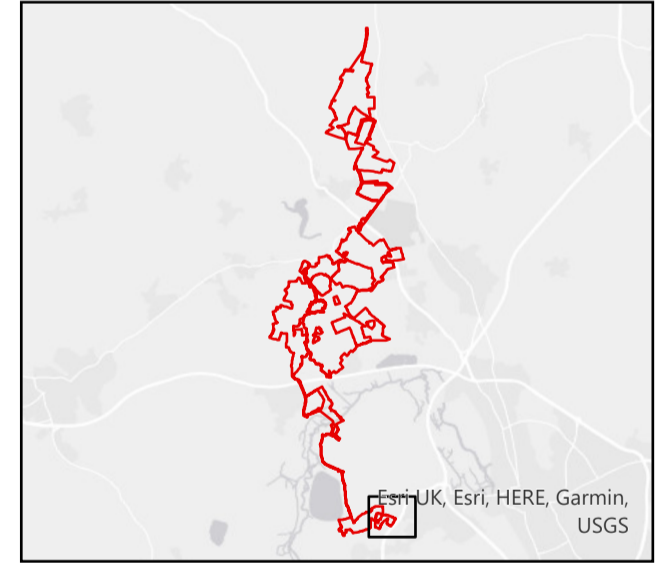
**Botley West Solar Farm**  
 Historic and Scheduled Sites Plan  
 Sheet 23 of 24





**Legend**

- Order Limits
- Listed Building Grade II



Date created: NOV 2024  
 Created by: JM  
 Checked by: CL  
 Doc no: 12426-0191-01  
 Scale @ A1: 1:2,500  
 Datum: OSGB 1936  
 Projection: British National Grid



Rev	Description	By	CB	Date

APFP Regulations Reference:  
 Application Document Number: EN010147/APP/2.9

**Botley West Solar Farm  
 Historic and Scheduled Sites Plan  
 Sheet 24 of 24**

